

Pennsylvania Railroad

New York Zone

25
2/1637

LONG ISLAND RAILROAD

Time Table No. 10

In Effect 2.00 A. M. Sunday, September 18, 1938

FOR THE GOVERNMENT OF EMPLOYEES ONLY

EASTERN STANDARD TIME

J. A. APPLETON,
General Manager

A. L. STEWART,
Supervisor Passenger Service

H. T. FRUSHOUR,
Superintendent

G. F. WALTER,
Supervisor Freight Service

R. J. HARRIS

Pennsylvania Railroad

New York Zone

LONG ISLAND RAILROAD

Time Table No. 10

In Effect 2.00 A. M. Sunday, September 18, 1938

FOR THE GOVERNMENT OF EMPLOYEES ONLY

EASTERN STANDARD TIME

J. A. APPLETON,
General Manager

A. L. STEWART,
Supervisor Passenger Service

H. T. FRUSHOUR,
Superintendent

G. F. WALTER,
Supervisor Freight Service

Original timetable from the collection of Tim Zukas
scanned by Tim Zukas, 2021

INDEX

	PAGE
Automatic Block System.....	291
Automatic Highway Crossing Signals.....	272
Block Signal Rules.....	289
Bulletin Boards.....	265
Cab Signal Rules.....	292-294
Color Signals.....	261
Communicating Signals.....	262
Company Surgeons.....	302
Controlled Manual Block System.....	291
Distances.....	3-13
Electrical Operation.....	297-301
Emergency Whistle and Horn Signals.....	262
Emploees Register.....	301
Engine and Other Equipment Restrictions.....	297
Engine Whistle Signals.....	261-262
Extra Stops of Passenger Trains.....	242-243
General Orders.....	266-267
Grade Signals.....	294
Hand, Flag and Lamp Signals.....	261
Inspection of Passing Trains.....	313
Interlocking Rules.....	294-295
Letter and Characters.....	260
Manual Block System.....	289-290
Miscellaneous.....	303-312
Movements of Trains.....	268-272
Movements by Train Orders.....	276
Non-Interlocked Switches.....	295
Personal Injuries.....	302
Signal Aspects.....	286-288
Signal Rules.....	285
Speed Restrictions.....	278-285
Speed Table.....	278
Standard Time.....	260
Stations, Passenger, Block and Interlocking.....	3-13
Street Crossing Protection.....	274-276
Superiority of Trains.....	265
Symbols.....	260
Telephones—Location.....	303
Telephones, Use of.....	303
Track Assignments.....	267-268
Track Cars.....	296-297
Train Connections.....	244-257
Train Signals.....	263
U. S. Mail Work.....	258-259
Unattended Block Stations.....	290
Use of Signals.....	264
Yard and Yard Instructions.....	276-278

SCHEDULE PAGES

	PAGE
Main Line—Long Island City to Hicksville.....	14-57
Main Line—Hicksville to Long Island City.....	58-99
Main Line—Hicksville to Greenport.....	100-105
Main Line—Greenport to Hicksville.....	106-111
Montauk Branch.....	112-145
Atlantic, Far Rock. and Rockaway Beach Branches.....	146-229
North Side Branch.....	230-237
Sag Harbor Branch.....	238-239
Shuttle Service between Country Life Press and Salisbury.....	240

Interlockings	Block stations	Dist. between Stations	Dist. from Penna. Station	STATIONS	Station Signals	Sidings assigned direction car capacity 45 ft. cars		
						E	W	Both
			.0	PENNSYLVANIA STATION	NC			
				LONG ISLAND CITY.....				
				HUNTERSPOINT AVE.....				
I	B	3.7	3.7	HAROLD.....				
		1.4	5.1	WOODSIDE.....				
I	B	0.7	5.8	WIN.....				
		2.9	8.7	FOREST HILLS.....				
		1.0	9.7	KEW GARDENS.....				
		0.7	10.4	WESTBRIDGE.....				
I	B	0.6	11.0	JAY.....				
		0.9	11.3	JAMAICA.....				
I	B	0.1	11.4	HALL.....				
		0.6	11.9	UNION HALL ST.....				
		0.8	12.7	HILLSIDE.....				
I	B	0.9	13.6	HOLLIS.....				
		1.0	14.6	BELLAIRE.....				
		0.6	15.2	QUEENS VILLAGE.....				
I	B	0.1	15.3	QUEENS.....				
		1.1	16.3	BELLEROSE.....				
		0.6	16.9	FLORAL PARK.....				42
I	B	0.2	17.1	PARK.....				
		1.3	18.2	NEW HYDE PARK.....				
		1.1	19.3	MERILLON AVENUE.....				
		1.2	20.5	MINEOLA.....				54
I	B	0.1	20.6	NASSAU.....				
		1.8	22.4	CARLE PLACE.....				38
		1.0	23.4	WESTBURY.....				36
		3.4	26.8	HICKSVILLE.....				66
I	B	0.1	26.9	DIVIDE.....				
		3.0	29.9	BETHPAGE.....				
I	B	0.7	30.6	B-BLOCK STATION.....	B			
		1.5	32.1	SO. FARMINGDALE (C. Br.).....				
I	B	6.7	38.8	BABYLON (Central Br.).....				
		1.6	32.2	FARMINGDALE.....				65
P		1.3	33.5	PW-INTERLOCKING.....	PW			
		0.9	34.4	PINELAWN.....				98
†B		2.2	36.6	WYANDANCH.....	WK			46
B		1.8	38.4	DEER PARK.....	DK			45
		2.3	40.7	PILGRIM SIDING.....				
		0.5	41.2	PINE-AIRE.....				
†B		1.0	42.2	SG-BLOCK STATION.....	SG			40
		0.6	42.8	BRENTWOOD.....				
B		2.5	45.3	CENTRAL ISLIP.....	CI			38
B		5.0	50.3	RONKONKOMA.....	KO			N 35 S100
		1.5	51.8	HOLBROOK.....				
		2.0	53.8	HOLTSVILLE.....				
†B		2.3	56.1	MEDFORD.....	MD			45
B		4.5	60.6	YAPHANK.....	YA			47
†B		6.5	67.1	MANORVILLE.....	MR			60
†B		4.0	71.1	CALVERTON.....	AH			50
B		4.2	75.3	RIVERHEAD.....	RH			55
†B		2.9	78.2	AQUEBOGUE.....	AQ			32
†B		2.1	80.3	JAMESPORT.....	R			65
		1.6	81.9	LAUREL.....				
B		2.5	84.4	MATTITUCK.....	K			28
†B		2.9	87.3	CUTCHOGUE.....	GU			19
†B		2.5	89.8	PECONIC.....	NC			17
†B		2.3	92.1	SOUTHOLD.....	SD			30
†B		3.5	95.6	GY-BLOCK STATION.....	GY			
		0.7	96.3	GREENPORT.....				

NOTES

- (I) Interlocking Station and Plant.
 (B) Interlocking Plant—Remote controlled.
 (A) Interlocking Plant—Automatic.
 (†B) Attended Block Station.
 (‡B) Unattended Block Station.

Unless otherwise provided block stations are open continuously; when not designated as attended they are unattended and in charge of operator at attended block stations as designated.

Block Sta.	When Open	Attended	Controlled by	
Divide	Daily	Continuously		
B	Daily	7.05 a.m. 11.05 p.m.	Divide	11.05 p.m. 7.05 a.m.
PW	Daily	7.05 a.m. 11.05 p.m.	Divide	11.05 p.m. 7.05 a.m.
↑WK	Daily		B Divide	7.05 a.m. 11.05 p.m. 11.05 p.m. 7.05 a.m.
DK	Daily Ex. Sunday	8.15 a.m. 6.15 p.m.	B B Divide	7.05 a.m. 8.15 a.m. 6.15 p.m. 11.05 p.m. 11.05 p.m. 7.05 a.m.
	Sunday		B Divide	7.05 a.m. 11.05 p.m. 11.05 p.m. 7.05 a.m.
↑SG	Daily Ex. Sunday		B DK B Divide	7.05 a.m. 8.15 a.m. 8.15 a.m. 6.15 p.m. 6.15 p.m. 11.05 p.m. 11.05 p.m. 7.05 a.m.
	Sunday		B Divide	7.05 a.m. 11.05 p.m. 11.05 p.m. 7.05 a.m.
CI	Daily Ex. Sunday	8.00 a.m. 7.00 p.m.	B B Divide	7.05 a.m. 8.00 a.m. 7.00 p.m. 11.05 p.m. 11.05 p.m. 7.05 a.m.
	Sunday		B Divide	7.05 a.m. 11.05 p.m. 11.05 p.m. 7.05 a.m.
KO	Daily Ex. Sunday	8.00 a.m. 6.15 p.m.	B CI B Divide	7.05 a.m. 8.00 a.m. 6.15 p.m. 7.00 p.m. 7.00 p.m. 11.05 p.m. 11.05 p.m. 7.05 a.m.
	Sunday		B Divide	7.05 a.m. 11.05 p.m. 11.05 p.m. 7.05 a.m.
↑MD	Daily Ex. Sunday		B KO CI B Divide	7.05 a.m. 8.00 a.m. 8.00 a.m. 6.15 p.m. 6.15 p.m. 7.00 p.m. 7.00 p.m. 11.05 p.m. 11.05 p.m. 7.05 a.m.
	Sunday		B Divide	7.05 a.m. 11.05 p.m. 11.05 p.m. 7.05 a.m.
YA	Daily Ex. Sunday	8.00 a.m. 6.00 p.m.	B KO CI B Divide	7.05 a.m. 8.00 a.m. 6.00 p.m. 6.15 p.m. 6.15 p.m. 7.00 p.m. 7.00 p.m. 11.05 p.m. 11.05 p.m. 7.05 a.m.
	Sunday		B Divide	7.05 a.m. 11.05 p.m. 11.05 p.m. 7.05 a.m.
↑MR ↑PT ↑AH	Daily Ex. Sunday		B YA KO CI B Divide	7.05 a.m. 8.00 a.m. 8.00 a.m. 6.00 p.m. 6.00 p.m. 6.15 p.m. 6.15 p.m. 7.00 p.m. 7.00 p.m. 11.05 p.m. 11.05 p.m. 7.05 a.m.
	Sunday		B Divide	7.05 a.m. 11.05 p.m. 11.05 p.m. 7.05 a.m.
RH	Daily Ex. Sunday	10.00 a.m. 6.00 p.m.	B YA KO CI B Divide	7.05 a.m. 8.00 a.m. 8.00 a.m. 10.00 a.m. 6.00 p.m. 6.15 p.m. 6.15 p.m. 7.00 p.m. 7.00 p.m. 11.05 p.m. 11.05 p.m. 7.05 a.m.
	Sunday		B Divide	7.05 a.m. 11.05 p.m. 11.05 p.m. 7.05 a.m.
↑AQ ↑R	Daily Ex. Sunday		B YA RH KO CI B Divide	7.05 a.m. 8.00 a.m. 8.00 a.m. 10.00 a.m. 10.00 a.m. 6.00 p.m. 6.00 p.m. 6.15 p.m. 6.15 p.m. 7.00 p.m. 7.00 p.m. 11.05 p.m. 11.05 p.m. 7.05 a.m.
	Sunday		B Divide	7.05 a.m. 11.05 p.m. 11.05 p.m. 7.05 a.m.
K	Daily Ex. Sunday	7.00 a.m. 5.00 p.m.	RH KO CI B Divide	5.00 p.m. 6.00 p.m. 6.00 p.m. 6.15 p.m. 6.15 p.m. 7.00 p.m. 7.00 p.m. 11.05 p.m. 11.05 p.m. 7.00 a.m.
	Sunday		B Divide	7.05 a.m. 11.05 p.m. 11.05 p.m. 7.05 a.m.
↑GU ↑NC ↑SD ↑GY	Daily Ex. Sunday		K RH KO CI B Divide	7.00 a.m. 5.00 p.m. 5.00 p.m. 6.00 p.m. 6.00 p.m. 6.15 p.m. 6.15 p.m. 7.00 p.m. 7.00 p.m. 11.05 p.m. 11.05 p.m. 7.00 a.m.
	Sunday		B Divide	7.05 a.m. 11.05 p.m. 11.05 p.m. 7.05 a.m.

Interlockings	Block Stations	Dist. between Stations	Dist. from Long Island City	STATIONS	Station Signals	Sidings assigned direction car capacity 45 ft. cars		
						E	W	Both
			.0	LONG ISLAND CITY.....				
I	B	1.2	1.2	BLISS.....				
		0.6	1.8	PENNY BRIDGE.....				
		0.6	2.4	HABERMAN.....				
I		0.8	3.2	OLIVET.....				
		0.7	3.9	FRESH POND.....				
I	B	0.5	4.4	POND.....				
		0.8	5.2	GLENDALE.....				
		2.4	7.6	RICHMOND HILL.....				
I	B	1.1	8.7	JAY.....				
		1.3	9.0	JAMAICA.....				
I	B	0.1	9.1	HALL.....				
		2.7	11.8	ST. ALBANS.....				
		1.2	13.0	SPRINGFIELD GARDENS.....				
		3.1	16.1	VALLEY STREAM.....				
I	B	0.1	16.2	VALLEY.....				
		1.7	17.9	LYNBROOK.....				44
		1.3	19.2	ROCKVILLE CENTRE.....				
		2.0	21.2	BALDWIN.....				
		1.3	22.5	FREEPORT.....				45 50
I	B	0.2	22.7	PORT.....				
		1.6	24.3	MERRICK.....				
		1.2	25.6	BELLMORE.....				
		1.0	26.6	WANTAGH.....				
		1.1	27.7	SEAFORD.....				
		1.0	28.7	MASSAPEQUA.....				35
		0.8	29.5	MASSAPEQUA PARK.....				
		1.8	31.3	AMITYVILLE.....				
		1.1	32.4	COPIAGUE.....				
		1.4	33.8	LINDENHURST.....				
		2.8	36.6	BABYLON.....				66
I	B	0.1	36.7	BABYLON.....				
		4.0	40.7	BAYSHORE.....				50 34
		2.4	43.1	ISLIP.....				22
		2.1	45.2	GREAT RIVER.....				
		2.2	47.4	OAKDALE.....				
		2.4	49.8	SAYVILLE.....				45
	B	0.8	50.6	Y-BLOCK STATION.....	Y			
		0.9	51.5	BAYPORT.....				44
		1.1	52.6	BLUE POINT.....				
I	B	1.3	53.9	PATCHOGUE.....	PD			68 39
↑B		3.9	57.8	BELLPORT.....	BO			35
↑B		1.8	59.6	BROOKHAVEN.....	VN			52
B		4.0	63.6	MASTIC.....	F			53
↑B		2.7	66.3	CENTRE MORICHES.....	MO			56 28
		1.5	67.8	EAST MORICHES.....				
↑B		75.0		MANORVILLE (Manvle Br.).....	MR			
↑B		1.7	69.5	PT-BLOCK STATION.....	PT			29 33
		0.4	69.9	EASTPORT.....				
B		1.5	71.4	SPEONK.....	SK			36
↑B		2.9	74.3	WESTHAMPTON.....	WH			35 38
↑B		2.7	77.0	QUOGUE.....	Q			46
B		5.1	82.1	HAMPTON BAYS.....	ND			65
		1.3	83.4	CANOE PLACE.....				
B		5.9	89.3	SOUTHAMPTON.....	SN			52
↑B		2.3	91.6	WATERMILL.....	WR			45
↑B		2.9	94.5	BRIDGEHAMPTON.....	BH			50 25
↑B		4.8	99.3	SAG HARBOR (Sag Har. Br.).....	SH			
↑B		6.4	100.9	EAST HAMPTON.....	HA			50 40 32
B		3.4	104.3	AMAGANSETT.....	AG			82
↑B		10.5	114.8	MY-BLOCK STATION.....	MY			
		1.0	115.8	MONTAUK.....				

Note—Block stations are open continuously except:

Port	Closed	9.50 p.m. 5.50 a.m.

Unless otherwise provided block stations are open continuously; when not designated as attended they are unattended and in charge of operator at attended block stations as designated.

Block Station	When Open	Attended	Controlled by
Babylon	Daily	Continuously	
Y	Daily Ex. Sunday	6.40 a.m. 10.45 a.m. 2.25 p.m. 6.20 p.m.	Babylon 12.01 a.m. 6.40 a.m. Babylon 10.45 a.m. 2.25 p.m. Babylon 6.20 p.m. 12.01 a.m.
	Sunday	9.45 a.m. 1.45 p.m. 5.15 p.m. 9.15 p.m.	Babylon 12.01 a.m. 9.45 a.m. Babylon 1.45 p.m. 5.15 p.m. Babylon 9.15 p.m. 12.01 a.m.
PD	Daily Ex. Sunday	5.10 a.m. 9.10 p.m.	Babylon 12.01 a.m. 5.10 a.m. Babylon 9.10 p.m. 12.01 a.m.
	Sunday	6.10 a.m. 10.10 p.m.	Babylon 12.01 a.m. 6.10 a.m. Babylon 10.10 p.m. 12.01 a.m.
†BO †VN	Daily Ex. Sunday		Babylon 12.01 a.m. 5.10 a.m. PD 5.10 a.m. 9.10 p.m. Babylon 9.10 p.m. 12.01 a.m.
	Sunday		Babylon 12.01 a.m. 6.10 a.m. PD 6.10 a.m. 10.10 p.m. Babylon 10.10 p.m. 12.01 a.m.
F	Daily Ex. Sunday	7.00 a.m. 5.00 p.m.	Babylon 12.01 p.m. 5.10 a.m. PD 5.10 a.m. 7.00 a.m. PD 5.00 p.m. 9.10 p.m. Babylon 9.10 p.m. 12.01 a.m.
	Sunday		Babylon 12.01 a.m. 6.10 a.m. PD 6.10 a.m. 10.10 p.m. Babylon 10.10 p.m. 12.01 a.m.
†MO †PT	Daily Ex. Sunday		Babylon 12.01 a.m. 5.10 a.m. PD 5.10 a.m. 7.00 a.m. F 7.00 a.m. 5.00 p.m. PD 5.00 p.m. 9.10 p.m. Babylon 9.10 p.m. 12.01 a.m.
	Sunday		Babylon 12.01 a.m. 6.10 a.m. PD 6.10 a.m. 10.10 p.m. Babylon 10.10 p.m. 12.01 a.m.
SK	Daily Ex. Sunday	7.30 a.m. 5.45 p.m.	Babylon 12.01 a.m. 5.10 a.m. PD 5.10 a.m. 7.00 a.m. F 7.00 a.m. 7.30 a.m. PD 5.45 p.m. 9.10 p.m. Babylon 9.10 p.m. 12.01 a.m.
	Sunday		Babylon 12.01 a.m. 6.10 a.m. PD 6.10 a.m. 10.10 p.m. Babylon 10.10 p.m. 12.01 a.m.
†WH †Q	Daily Ex. Sunday		Babylon 12.01 a.m. 5.10 a.m. PD 5.10 a.m. 7.00 a.m. F 7.00 a.m. 7.30 a.m. SK 7.30 a.m. 5.45 p.m. PD 5.45 p.m. 9.10 p.m. Babylon 9.10 p.m. 12.01 a.m.
	Sunday		Babylon 12.01 a.m. 6.10 a.m. PD 6.10 a.m. 10.10 p.m. Babylon 10.10 p.m. 12.01 a.m.
ND	Daily Ex. Sunday	7.00 a.m. 6.05 p.m.	Babylon 12.01 a.m. 5.10 a.m. PD 5.10 a.m. 7.00 a.m. PD 6.05 p.m. 9.10 p.m. Babylon 9.10 p.m. 12.01 a.m.
	Sunday		Babylon 12.01 a.m. 6.10 a.m. PD 6.10 a.m. 10.10 p.m. Babylon 10.10 p.m. 12.01 a.m.
SN	Daily Ex. Sunday	12.01 p.m. 8.00 p.m.	Babylon 12.01 a.m. 5.10 a.m. PD 5.10 a.m. 7.00 a.m. ND 7.00 a.m. 12.01 p.m. PD 8.00 p.m. 9.10 p.m. Babylon 9.10 p.m. 12.01 a.m.
	Sunday		Babylon 12.01 a.m. 6.10 a.m. PD 6.10 a.m. 10.10 p.m. Babylon 10.10 p.m. 12.01 a.m.

(Continued on page 7)

Block Station	When Open	Attended	Controlled by
†WR †BH †HA	Daily Ex. Sunday		Babylon 12.01 a.m. 5.10 a.m. PD 5.10 a.m. 7.00 a.m. ND 7.00 a.m. 12.01 p.m. SN 12.01 p.m. 8.00 p.m. PD 8.00 p.m. 9.10 p.m. Babylon 9.10 p.m. 12.01 a.m.
	Sunday		Babylon 12.01 a.m. 6.10 a.m. PD 6.10 a.m. 10.10 p.m. Babylon 10.10 p.m. 12.01 a.m.
AG	Daily Ex. Sunday	8.00 a.m. 6.00 p.m.	Babylon 12.01 a.m. 5.10 a.m. PD 5.10 a.m. 7.00 a.m. ND 7.00 a.m. 8.00 a.m. SN 8.00 p.m. 8.00 p.m. PD 8.00 p.m. 9.10 p.m. Babylon 9.10 p.m. 12.01 a.m.
	Sunday		Babylon 12.01 a.m. 6.10 a.m. PD 6.10 a.m. 10.10 p.m. Babylon 10.10 p.m. 12.01 a.m.
†MY	Daily Ex. Sunday		Babylon 12.01 a.m. 5.10 a.m. PD 5.10 a.m. 7.00 a.m. ND 7.00 a.m. 8.00 a.m. AG 8.00 a.m. 8.00 p.m. SN 8.00 p.m. 8.00 p.m. PD 8.00 p.m. 9.10 p.m. Babylon 9.10 p.m. 12.01 a.m.
	Sunday		Babylon 12.01 a.m. 6.10 a.m. PD 6.10 a.m. 10.10 p.m. Babylon 10.10 p.m. 12.01 a.m.

NORTH SIDE BRANCH

Interlockings	Block stations	Dist. between Stations	Dist. from Harold	STATIONS	Station Signals	Sidings assigned direction car capacity 45 ft. cars		
						W	E	Both
I B			.0	HAROLD				
		1.4	1.4	WOODSIDE				
I B		0.7	2.1	WIN				
		0.9	3.0	ELMHURST				
		0.7	3.7	CORONA				32
		1.1	4.8	WORLD'S FAIR				
		1.0	5.8	FLUSHING MAIN STREET				
		0.9	6.7	MURRAY HILL				
		0.6	7.3	BROADWAY				
		0.7	8.0	AUBURNDALE				
		0.9	8.9	BAYSIDE				
I B		1.3	10.2	DOUGLSTON				
		0.6	10.8	LITTLE NECK				
		1.2	12.0	GREAT NECK				
		1.5	13.5	MANHASSET				
		1.1	14.6	PLANDOME				
		1.6	16.2	PORT WASHINGTON				

HEMPSTEAD BRANCH

Interlockings	Block Stations	Dist. between Stations	Dist. from Floral Park	STATIONS	Station Signals	Sidings assigned direction car capacity 45 ft. cars		
						W	E	Both
I	B	0.1	0.1	FLORAL PARK.....	SW			
	B	1.3	1.4	PARK.....				
I	B	1.0	2.4	STEWART MANOR.....	HM			
		1.1	3.5	NASSAU BOULEVARD.....				
		0.5	4.0	GARDEN CITY.....				
		0.1	4.1	GARDEN.....				
		1.0	5.1	COUNTRY LIFE PRESS.....				
	‡B			HEMPSTEAD.....				

Note—Block Stations are open continuously except:

SW	Closed	Daily Ex. Sunday	11.00 a.m.	3.00 p.m.
		Sunday	12.01 a.m.	12.01 a.m.

Note—Unless otherwise provided block stations are open continuously; when not designated attended they are unattended and in charge of operator at attended block station as designated.

Block Station	When Open	Attended	Controlled by
‡HM	Daily		Garden

OYSTER BAY BRANCH

Interlockings	Block Stations	Dist. between Stations	Dist. from Mineola	STATIONS	Station Signals	Sidings assigned direction car capacity 45 ft. cars		
						W	E	Both
I	B	0.1	0.0	MINEOLA.....				
	B	1.2	1.3	NASSAU.....				
I	B	1.0	2.3	EAST WILLISTON.....				
		1.4	3.7	ALBERTSON.....				
		1.9	5.7	ROSLYN.....				30
		1.2	6.9	GREENVALE.....				
		1.3	8.2	GLEN HEAD.....				43
		0.6	8.8	SEA CLIFF.....				
		0.6	9.4	GLEN COVE (Glen Street).....				60
		1.1	10.5	GLEN COVE.....				
		2.0	12.6	LOCUST VALLEY.....				36
		1.9	14.4	LOCUST.....				
				MILL NECK.....				
				OYSTER BAY.....				

WADING RIVER BRANCH

Interlockings	Block Stations	Dist. between Stations	Dist. from Hicksville	STATIONS	Station Signals	Sidings assigned direction car capacity 45 ft. cars		
						W	E	Both
I	B	0.1	0.1	HICKSVILLE.....				
	B	4.2	4.3	DIVIDE.....				
‡B	B	1.8	6.1	SYOSSET.....	S			40
	B	1.0	7.1	S-BLOCK STATION.....				
B	B	2.8	9.9	COLD SPRING HARBOR.....	UN			44-86
	‡B	2.7	12.6	HUNTINGTON.....		GR		61
B	B	2.2	14.8	GREENLAWN.....	NP			15-43
	‡B	3.8	18.6	NORTHPORT.....		JO		16-45
B	B	3.6	22.2	KING'S PARK.....	ST			37
	‡B	2.9	25.1	SMITHTOWN.....		SJ		20-36
B	B	1.3	26.4	ST. JAMES.....	BK			22-24
	‡B	1.9	28.3	FLOWERFIELD.....		AU		20
B	B	1.8	30.1	SETAUKET.....	JF			38
	‡B	2.5	32.6	PORT JEFFERSON.....		PO		
‡B	B	3.1	35.7	MILLER'S PLACE.....	MI			
	‡B	3.9	39.6	ROCKY POINT.....				
‡B	B	1.2	40.8	SHOREHAM.....	WY			
	‡B	2.0	42.8	WADING RIVER.....				

Unless otherwise provided block stations are open continuously; when not designated as attended they are unattended and in charge of operator at attended block station as designated.

Block Station	When Open	Attended	Controlled by
Divide	Daily	Continuously	
‡S	Daily		Divide
UN	Daily Ex. Sunday	6.30 a.m. 7.15 p.m.	Divide 7.15 p.m. 6.30 a.m.
	Sunday		Divide
‡GR	Daily Ex. Sunday		UN 6.30 a.m. 7.15 p.m. Divide 7.15 p.m. 6.30 a.m.
	Sunday		Divide
NP	Daily Ex. Sunday	7.00 a.m. 7.15 p.m.	UN 6.30 a.m. 7.00 a.m. Divide 7.15 p.m. 6.30 a.m.
	Sunday		Divide
‡JO	Daily Ex. Sunday		UN 6.30 a.m. 7.00 a.m. NP 7.00 a.m. 7.15 p.m. Divide 7.15 p.m. 6.30 a.m.
	Sunday		Divide
ST	Daily Ex. Sunday	7.15 a.m. 3.15 p.m.	UN 6.30 a.m. 7.00 a.m. NP 7.00 a.m. 7.15 p.m. NP 3.15 p.m. 7.15 p.m. Divide 7.15 p.m. 6.30 a.m.
	Sunday		Divide
‡SJ	Daily Ex. Sunday		UN 6.30 a.m. 7.00 a.m. NP 7.00 a.m. 7.15 p.m. ST 7.15 a.m. 3.15 p.m. NP 3.15 p.m. 7.15 p.m. Divide 7.15 p.m. 6.30 a.m.
	Sunday		Divide
BK	Daily Ex. Sunday	7.00 a.m. 4.00 p.m.	UN 6.30 a.m. 7.00 a.m. NP 4.00 p.m. 7.15 p.m. Divide 7.15 p.m. 6.30 a.m.
	Sunday		Divide
‡AU	Daily Ex. Sunday		UN 6.30 a.m. 7.00 a.m. BK 7.00 a.m. 4.00 p.m. NP 4.00 p.m. 7.15 p.m. Divide 7.15 p.m. 6.30 a.m.
	Sunday		Divide
JF	Daily Ex. Sunday	6.15 a.m. 6.00 p.m.	NP 6.00 p.m. 7.15 p.m. Divide 7.15 p.m. 6.15 a.m.
	Sunday	10.30 a.m. 7.15 p.m.	Divide 12.01 a.m. 10.30 a.m. Divide 7.15 p.m. 12.01 a.m.
‡PO ‡MI ‡WY	Daily Ex. Sunday		JF 6.15 a.m. 6.00 p.m. NP 6.00 p.m. 7.15 p.m. Divide 7.15 p.m. 6.15 a.m.
	Sunday		JF 10.30 a.m. 7.15 p.m. Divide 7.15 p.m. 10.30 a.m.

ATLANTIC BRANCH

Interlockings	Block Stations	Dist. between Stations	Dist. from Flatbush Ave.	STATIONS	Station Signals	Sidings assigned direction car capacity 45 ft. cars		
						E	W	Both
I	B	0.1	0.0	FLATBUSH AVENUE.....				
I	B	0.5	0.1	BROOK.....				
		1.0	0.6	VAN.....				
		2.4	1.6	NOSTRAND AVENUE.....				
		0.9	4.0	EAST NEW YORK.....				
I	B	0.9	4.9	WARWICK STREET.....				
		0.1	5.8	AUTUMN.....				
		0.5	5.9	AUTUMN AVENUE.....				
		0.3	6.4	UNION COURSE.....				
I	B	0.3	6.7	WOODHAVEN.....				
		0.0	7.2	HAVEN.....				
		0.6	7.2	WOODHAVEN JUNC.....				
		0.4	7.8	CLARENCEVILLE.....				
I	B	0.5	8.2	MORRIS PARK.....				
		0.0	8.7	DUNTON.....				
		0.3	9.0	JAY.....				
I	B	0.1	9.3	JAMAICA.....				
		1.4	9.4	HALL.....				
		0.9	10.8	CEDAR MANOR.....				
		0.9	11.7	LOCUST MANOR.....				70
		0.5	12.6	HIGBIE AVENUE.....				
		0.9	13.1	LAURELTON.....				
		1.7	14.0	ROSEDALE.....				
I	B	0.1	15.7	VALLEY STREAM.....				
		0.1	15.8	VALLEY.....				

ROCKAWAY BEACH BRANCH

Interlockings	Block Stations	Dist. between Stations	Dist. from Win	STATIONS	Station Signals	Sidings assigned direction car capacity 45 ft. cars		
						E	W	Both
I	B	0.0	WIN.....				
		1.7	1.7	REGO PARK.....				
		1.3	3.0	PARKSIDE.....				
		1.3	4.3	BROOKLYN MANOR.....				
I	B	0.4	4.7	WOODHAVEN JUNCTION.....				
		0.3	5.0	OZONE.....				
		0.3	5.0	OZONE PARK.....				
		1.3	6.3	AQUEDUCT.....				
		0.5	6.8	HOWARD BEACH.....				
		0.6	7.4	HAMILTON BEACH.....				
I	B	0.2	7.6	BEACH.....				
		2.2	9.8	THE RAUNT.....				
		0.8	10.6	BROAD CHANNEL.....				
I	B	1.0	11.6	DRAW.....				
		0.2	11.8	HAMMEL.....				
		0.4	12.2	HOLLAND.....				
		0.3	12.5	PLAYLAND.....				
		0.2	12.7	SEASIDE.....				
		0.9	13.6	ROCKAWAY PARK.....				

NOTE—Block stations are open continuously except:

Beach	Closed	Daily Ex. Sunday	
		11.00 p.m. 11.00 a.m.	7.00 a.m. 3.00 p.m.
		Sunday	
		12.01 a.m.	12.01 a.m.

FAR ROCKAWAY BRANCH

Interlockings	Block Stations	Dist. between Stations	Dist. from Draw	STATIONS	Station Signals	Sidings assigned direction car capacity 45 ft. cars		
						E	W	Both
I	B	.0	.0	DRAW.....				
		0.8	1.0	ARVERNE.....				
		0.4	1.2	STRAITON AVE.....				
		0.4	1.6	FRANK AVENUE.....				
		0.7	2.3	EDGEMERE.....				
		0.4	2.7	WAVE CREST.....				
		0.7	3.4	FAR ROCKAWAY.....				
I	B	0.1	3.5	ROCK.....				
		0.6	4.1	INWOOD.....				
		0.4	4.5	LAWRENCE.....				
		0.3	5.3	CEDARHURST.....				
		0.9	6.2	WOODMERE.....				60
		0.6	6.8	HEWLETT.....				
		0.9	7.7	GIBSON.....				
I	B	0.9	8.6	VALLEY.....				
		0.1	8.7	VALLEY STREAM.....				

LONG BEACH BRANCH

Interlockings	Block Stations	Dist. between Stations	Dist. from Valley Stream	STATIONS	Station Signals	Sidings assigned direction car capacity 45 ft. cars		
						E	W	Both
		.0	.0	VALLEY STREAM.....				30
I	B	0.1	0.1	VALLEY.....				
		1.7	1.7	LYNBROOK.....				
		0.6	2.4	CENTRE AVENUE.....				
		0.5	2.9	EAST ROCKAWAY.....				
		0.2	3.1	ATLANTIC AVENUE.....				
		0.4	3.5	OCEANSIDE.....				
		2.5	6.0	ISLAND PARK.....				
I	B	0.3	6.3	LEAD.....				
		0.7	7.0	LONG BEACH.....				

WEST HEMPSTEAD BRANCH

Interlockings	Block stations	Dist. between Stations	Dist. from Valley Stream	STATIONS	Station Signals	Sidings assigned direction car capacity 45 ft. cars		
						E	W	Both
		.0	.0	VALLEY STREAM.....				
I	B	0.1	0.1	VALLEY.....				
		1.3	1.4	WESTWOOD.....				
		0.8	2.2	MALVERNE.....				
		1.2	3.4	LAKE VIEW.....				
		0.7	3.9	HEMPSTEAD GARDENS..				51
I	B	0.7	4.8	WEST HEMPSTEAD.....	WM			

NOTE—Block stations are open continuously except:

Block Station	When Open	Attended	Controlled by
	‡WM	Daily	

Interlockings	Block Stations	Dist. between Stations	Dist. from Bridgehampton	STATIONS	Station Signals	Sidings assigned direction car capacity 45 ft. cars		
						E	W	Both
.....	‡B0	BRIDGEHAMPTON.....	BA
.....	3.9	3.9	NOYACK ROAD.....
.....	‡B	0.9	4.8	SAG HARBOR.....	SH

NOTE—Unless otherwise provided block stations are open continuously; when not designated as attended they are unattended and in charge of operator at attended block stations as designated.

Block Station	When Open	Attended	Controlled by		
‡BA ‡SH	Daily Ex. Sunday		Babylon 12.01 a.m.	5.10 a.m.	
			FD 5.10 a.m.	7.00 a.m.	
			ND 7.00 a.m.	12.01 p.m.	
			SN 12.01 p.m.	8.00 p.m.	
			PD 8.00 p.m.	9.10 p.m.	
			Babylon 9.10 p.m.	12.01 a.m.	
	Sunday		Babylon 12.01 a.m.	6.10 a.m.	
			PD 6.10 a.m.	10.10 p.m.	
			Babylon 10.10 p.m.	12.01 a.m.	

BAY RIDGE BRANCH

Interlockings	Block Stations	Dist. between Stations	Dist. from Pond Block Sta.	STATIONS	Station Signals	Sidings assigned direction car capacity 45 ft. cars		
						E	W	Both
I	B0	POND.....
I	B	0.4	0.4	FREMONT.....
I	B	7.1	7.5	BEDFORD.....
.....	‡B	2.2	9.7	NU-BLOCK STATION.....	NU
.....	2.2	11.9	BAY RIDGE.....

NOTE—Unless otherwise provided block stations are open continuously; when not designated attended they are unattended and in charge of operator at attended block station as designated.

Block Station	When Open	Attended	Controlled by
‡NU	Daily		BEDFORD

Interlockings	Block Stations	Dist. between Stations	Dist. from Queens	STATIONS	Station Signals	Sidings assigned direction car capacity 45 ft. cars		
						E	W	Both
I	B0	QUEENS.....
.....	0.9	0.9	BELMONT PARK.....

CREEDMOOR BRANCH

Interlockings	Block Stations	Dist. between Stations	Dist. from Park	STATIONS	Station Signals	Sidings assigned direction car capacity 45 ft. cars		
						E	W	Both
I	B0	PARK.....
.....	2.0	2.0	TERMINUS.....

WEST HEMPSTEAD EXTENSION

Interlockings	Block Stations	Dist. between Stations	Dist. from West Hempstead	STATIONS	Station Signals	Sidings assigned direction car capacity 45 ft. cars		
						E	W	Both
.....0	WEST HEMPSTEAD.....
.....	1.4	1.4	COUNTRY LIFE PRESS.....
I	B	0.1	1.5	GARDEN.....
I	B	1.2	2.7	NASSAU.....

CENTRAL EXTENSION

Interlockings	Block Stations	Dist. between Stations	Dist. from Garden	STATIONS	Station Signals	Sidings assigned direction car capacity 45 ft. cars		
						E	W	Both
I	B0	GARDEN.....
.....	0.6	0.6	CLINTON ROAD.....
.....	1.3	1.9	MITCHELL FIELD.....
.....	0.2	2.1	MEADOWBROOK.....
.....	0.6	2.7	SALISBURY.....
.....	4.8	7.5	PLAIN EDGE.....

EASTWARD—First Class

EASTWARD—First Class

STATIONS	704	84	252	706	4060	4504	4
	Daily	Daily Ex. Sun.	Daily Ex. Sun.	Daily Ex. Sun.	Sunday Only	Sunday Only	Daily Ex. Sun.
H'tstead	H'tstead	Babylon H'to'ville Hemp.	H'to'ville	H'tstead	Babylon O. Bay V. Stream	O. Bay	Montauk Ssg. Hbr. F. Rock.
Cont'd from page	147			148			
Pennsylvania Sta.	AM	AM	AM	AM	AM	AM	AM
Long Island City		S 3.48			S 4.42		S 5.11
Hunterspoint Ave.							
Harold		3.54			4.48		5.17
Woodside		S 3.57			S 4.51		
Win.		3.59			4.53		5.20
Forest Hills		S 4.03			S 4.57		
Kew Gardens		S 4.05			S 4.59		
Westbridge							
Jamaica	S 3.03	S 4.08	S 4.12	S 4.16	S 5.02	S 5.05	S 5.27
Union Hall St.	S 3.05			S 4.18		S 5.08	
Hillside	S 3.07			S 4.20			
Hollis	S 3.09		4.16	S 4.22		S 5.11	
Bellaire	S 3.11			S 4.24		S 5.14	
Queens Village	S 3.13		4.18	S 4.26		S 5.16	
Bellerose	S 3.15			S 4.28		S 5.18	
Floral Park	S 3.18		4.20	S 4.32		S 5.21	
Stewart Manor	S 3.21			S 4.35			
Nassau Blvd.	S 3.23			S 4.37			
Garden City	S 3.26			S 4.40			
Garden	S 3.27			S 4.41			
Country L. Press	S 3.28			S 4.42			
Hempstead	S 3.31			S 4.45			
New Hyde Park			S 4.23			S 5.24	
Merillon Avenue							
Mineola			S 4.28			S 5.29	
East Williston						S 5.32	
Albertson							
Roslyn						S 5.37	
Greenvale							
Glen Head						S 5.42	
Sea Cliff	MU	MU		MU	MU	S 5.45	
Glen Cove Glen St.						S 5.47	
Glen Cove						S 5.50	
Locust Valley						S 5.53	
Mill Neck						S 5.57	
Oyster Bay						S 6.02	
Carle Place							
Westbury			S 4.33				
Hicksville			S 4.39				
Syosset							
S-Block Station							
Cold Sp'g Hab'r			Will not run Nov. 24, Dec. 26, Jan. 2, May 30				
Huntington							
Greenlawn							
Northport							
Kings Park							
Smithtown							
St. James							
Flowerfield							
Stony Brook							
Setauket							
Port Jefferson							
Miller's Place							
Rocky Point							
Shoreham							
Wading River							
	AM	AM	AM	AM	AM	AM	AM
	704	84	252	706	4060	4504	4

STATIONS	86	604	508	506	708	2010	808	230	88
	Daily Ex. Sun.	Daily Ex. Sun.	Sea Note	Daily Ex. Sun.	Daily Ex. Sun.	Daily	Daily	Daily Ex. Sun.	Daily Ex. Sun.
Babylon Patch. O. Bay L. Beach P. Jeff.		P. Jeff.	O. Bay	O. Bay	H'tstead F. Rock.	R. Park	L. Beach (Farmingdale W. Hemp. F. Rock. Ex. Sun.)	Farmingdale	Babylon Patch. H'tstead
	AM	AM	AM	AM	AM	AM	AM	AM	AM
	S 5.25				S 6.14	S 6.22	S 6.26		S 6.49
	5.31				6.20	6.28	6.32		6.55
	S 5.34				S 6.23	S 6.31	S 6.35		S 6.58
	5.36				6.25	6.33	6.37		7.00
	S 5.40						S 6.41		S 7.04
	S 5.42						S 6.43		
	S 5.45	S 5.47	S 5.50	S 5.56	S 6.32		S 6.46	S 6.47	S 7.09
					6.37				
			S 5.53	S 5.59	S 6.39				
			S 5.55	S 6.01	S 6.41				
		5.51	S 5.57	S 6.03	S 6.43			6.51	
			S 6.00	S 6.06	S 6.45				
		5.53	S 6.02	S 6.08	S 6.47			6.53	
			S 6.04	S 6.10	S 6.49				
		5.55	S 6.07	S 6.13	S 6.52			6.55	
					S 6.55				
					S 6.58				
					S 7.01				
					7.02				
					S 7.04				
					S 7.07				
			S 6.11	S 6.16				S 6.58	
		S 6.00	S 6.16	S 6.28				S 7.02	
			S 6.19	S 6.32					
			S 6.21	S 6.36					
			S 6.27	S 6.40					
			S 6.30	S 6.43					
			S 6.33	S 6.46					
	MU		S 6.36	S 6.49	MU	MU	MU		MU
		Will not run Nov. 24, Dec. 26, Jan. 2, May 30	S 6.42	S 7.02					
			S 6.45	S 7.07					
			S 6.50	S 7.11					
			S 6.54	S 7.15					
			S 6.59	S 7.20					
			S 6.07					S 7.07	
			S 6.15					S 7.13	
			S 6.24						
			6.28						
			S 6.32						
		S 6.54	Will run Nov. 24, Dec. 26, Jan. 2, only	Will not run Nov. 24, Dec. 26, Jan. 2, May 30	Will not run Nov. 24, Dec. 26, Jan. 2, May 30			Will not run Nov. 24, Dec. 26, Jan. 2, May 30	Will not run Nov. 24, Dec. 26, Jan. 2, May 30
			S 6.59						
			S 7.08						
			S 7.18						
			S 7.34						
			S 7.52						
			S 8.05						
			S 8.08						
			S 8.18						
			S 8.22						
			S 8.30						
	AM	AM	AM	AM	AM	AM	AM	AM	AM
	86	604	508	506	708	2010	808	230	88
Cont'd on page	113	113	113	113	113	150	150	100	113

EASTWARD—First Class

EASTWARD—First Class

STATIONS	710	936	512	1668	90	606	2014
	Daily Ex. Sun.	Daily Ex. Sun.	Daily Ex. Sat. & Sun.	Daily Ex. Sun.	Daily Ex. Sun.	Daily Ex. Sun.	Daily Ex. Sun.
H'stead	H'stead	W.Hemp. F. Rock. (East Williston Ex. Sat.)	East Williston	Queens	Freeport Hun'ton	Hun'ton	R. Park F. Rock.
Cont'd from page	150			150			
AM	AM	AM	AM	AM	AM	AM	AM
Pennsylvania Sta.	S 6.59				S 7.18		S 7.29
Long Island City							
Hunterspoint Ave.							
Harold	7.05				7.24		7.35
Woodside	S 7.08				S 7.27		S 7.38
Win.	7.10				7.29		7.40
Forest Hills	S 7.14				S 7.33		
Kew Gardens	S 7.16				S 7.35		
Westbridge							
Jamaica	S 7.12	S 7.19	S 7.21	S 7.27	S 7.38	S 7.41	
Union Hall St.	S 7.14		S 7.24	S 7.29			
Hillside	S 7.16			S 7.31			
Hollis	S 7.18		7.26	S 7.33		7.45	
Bellaire	S 7.20		S 7.28	S 7.35			
Queens Village	S 7.22		7.29	S 7.37		7.47	
Bellerose	S 7.24		S 7.31				
Floral Park	S 7.27		S 7.33			7.49	
Stewart Manor	S 7.30						
Nassau Blvd.	S 7.32						
Garden City	S 7.35						
Garden	7.36						
Country L. Press	S 7.37						
Hempstead	S 7.40						
New Hyde Park			S 7.36				
Merillon Avenue			S 7.38				
Mineola			S 7.41			7.53	
East Williston			S 7.44				
Albertson						Will not run Oct. 17 to May 13 Inc.	
Roslyn							
Greenvale							
Glen Head							
Sea Cliff	MU	MU	MU	MU	MU		MU
Glen Cove							
Glen Cove							
Locust Valley							
Mill Neck							
Oyster Bay							
Carle Place							
Westbury						S 7.57	
Hicksville						S 8.12	
Syosset						S 8.27	
S-Block Station						S 8.31	
Cold Sp'g Hab'r						S 8.35	
Huntington	Will not run Nov. 24, Dec. 26, Jan. 2, May 30	Will not run Oct. 12, Nov. 8, 24, Dec. 26, Jan. 2, Feb. 13, 22, May 30	Will not run Oct. 12, Nov. 8, 24, Dec. 26, Jan. 2, Feb. 13, 22, May 30		Will not run Nov. 24, Dec. 26, Jan. 2, May 30		Will not run Nov. 24, Dec. 26, Jan. 2, May 30
Greenlawn							
Northport						Will not run Oct. 12, May 30	
Kings Park							
Smithtown							
St. James							
Flowerfield							
Stony Brook							
Setauket							
Port Jefferson							
Miller's Place							
Rocky Point							
Shoreham							
Wading River							
AM	AM	AM	AM	AM	AM	AM	AM
710	936	512	1668	90	606	2014	
Cont'd on page	150			114		151	

STATIONS	712	5570	1032	514	938	714	2016	1034	4064
	Daily Ex. Sun.	Sunday Only	Daily Ex. Sun.	Daily Ex. Sun.	Daily Ex. Sun.	Daily Ex. Sun.	Daily Ex. Sun.	Daily Ex. Sun.	Sunday Only
H'stead L. Beach	H'stead L. Beach	Queens	F. Rock. O. Bay	O. Bay	W.Hemp. H'stead	H'stead	R. Park	F. Rock. Freeport	Babylon H'stead L. Beach
Cont'd from page	151					153			
AM	AM	AM	AM	AM	AM	AM	AM	AM	AM
S 7.32		S 7.42			S 7.53		S 8.00	S 8.03	S 8.04
7.38		7.48			7.59		8.06	8.09	8.10
S 7.41		S 7.51			S 8.02		S 8.09	S 8.12	S 8.13
7.43		7.53			8.04		8.11	8.14	8.15
		S 7.57			S 8.08			S 8.18	S 8.19
		S 7.59			S 8.10			S 8.20	S 8.21
S 7.50		S 7.58	S 8.02	S 8.05	S 8.13	S 8.15		S 8.23	S 8.24
7.52									
S 7.55	S 8.00					S 8.18			
S 7.57	S 8.02					S 8.20			
S 7.59	S 8.04		8.09			S 8.22			
S 8.01	S 8.06					S 8.24			
S 8.03	S 8.08		8.11			S 8.26			
S 8.05						S 8.28			
S 8.08			8.13			S 8.31			
S 8.11						S 8.34			
S 8.14						S 8.37			
S 8.17						S 8.41			
8.18						S 8.42			
S 8.19						S 8.43			
S 8.22						S 8.46			
			S 8.17						
			S 8.20						
			S 8.23						
			S 8.26						
			S 8.31						
			S 8.34						
			S 8.37						
MU	MU	MU			MU	MU	MU	MU	MU
			S 8.43						
			S 8.46						
			S 8.49						
			S 8.57						
Will not run Oct. 12, Nov. 8, 24, Dec. 26, Jan. 2, Feb. 13, 22, May 30					Will not run Nov. 24, Dec. 26, Jan. 2, May 30		Will not run Oct. 12, Nov. 8, 24, Dec. 26, Jan. 2, Feb. 13, 22, May 30	Will not run Nov. 24, Dec. 26, Jan. 2, May 30	Will not run Nov. 24, Dec. 26, Jan. 2, May 30
AM	AM	AM	AM	AM	AM	AM	AM	AM	AM
712	5570	1032	514	938	714	2016	1034	4064	
		152		153		153	153	114	

EASTWARD—First Class

	5118	4228	2030	720	234	4822	4612
STATIONS	Sunday Only	Sunday Only	Daily Ex. Sun.	Daily Ex. Sun.	Daily Ex. Sun.	Sunday Only	Sunday Only
	F. Rock. R. Park	Pilgrim Hospital	R. Park	H'stead W. Hemp. Ronk.	Ronk.	L. Beach P. Jeff. F. Rock.	P. Jeff.
Cont'd from page	AM	AM	AM	AM	AM	AM	AM
Pennsylvania Sta.	10.08		10.13	10.16		10.25	
Long Island City							
Hunterspoint Ave.							
Harold	10.14		10.19	10.22		10.31	
Woodside	10.17		10.22	10.25			
Win.	10.19		10.24	10.27		10.34	
Forest Hills				10.31			
Kew Gardens				10.33			
Westbridge							
Jamaica		10.29		10.36 10.39	10.38	10.41	10.43
Union Hall St.				10.42			
Hillside				10.44			
Hollis		10.33		10.46	10.42		10.47
Bellaire				10.48			
Queens Village		10.35		10.50	10.44		10.49
Bellerose				10.52			
Floral Park		10.37		10.55	10.46		10.51
Stewart Manor				10.58			
Nassau Blvd.				11.00			
Garden City				11.03			
Garden				11.04			
Country L. Press				11.05			
Hempstead				11.08			
New Hyde Park					10.49		10.55
Merillon Avenue							
Mineola		10.44			10.53		11.01
East Williston							
Albertson							
Roslyn							
Greenvale							
Glen Head							
Sea Cliff		MU		MU		MU	
Glen Cove Glen St.							
Glen Cove							
Locust Valley							
Mill Neck							
Oyster Bay							
Carle Place							
Westbury					10.58		11.07
Hicksville		10.54			11.04		11.13
Syosset							11.21
S-Block Station							11.24
Cold Sp'g Hab'r							11.28
Huntington							11.35
Greenlawn							11.41
Northport							11.47
Kings Park							11.54
Smithtown							12.01
St. James							12.07
Flowerfield							
Stony Brook							12.13
Setauket							12.18
Port Jefferson							12.24
Miller's Place							
Rocky Point							
Shoreham							
Wading River							
	AM	AM	AM	AM	AM	AM	PM
Cont'd on page	5118	4228	2030	720	234	4822	4612

EASTWARD—First Class

	100	5580	14	1128	818	1720	722	102	5122
STATIONS	Daily Ex. Sun.	Sunday Only	Sunday Only	Daily Ex. Sun.	Daily Ex. Sun.	Daily Ex. Sun.	Daily Ex. Sun.	Saturday Only	Sunday Only
	Babylon	Queens	Sag. Hbr. Montauk	F. Rock.	L. Beach H'stead East Williston	East Williston	H'stead	Freeport	F. Rock. R. Park
Cont'd from page	AM	AM	AM	AM	AM	AM	AM	AM	AM
100	10.31		10.41	10.41	10.44			11.01	11.01
5580		157							
14			10.47	10.47	10.50			11.07	11.07
1128			10.50	10.53				11.10	11.10
818			10.52	10.55				11.12	11.12
1720				10.59				11.16	
722				11.01				11.18	
102	10.47	10.53	10.57 11.01		11.04	11.07	11.08	11.21	
5122		10.55					11.11		
		10.57					11.13		
		10.59	11.05			11.11	11.15		
		11.01					11.17		
		11.03	11.07			11.13	11.19		
							11.21		
			11.09			11.15	11.24		
							11.28		
							11.31		
							11.35		
							11.36		
							11.37		
							11.40		
							11.18		
							11.20		
			11.13				11.23		
							11.26		
	MU	MU		MU	MU	MU	MU	MU	MU
	AM	AM	AM	AM	AM	AM	AM	AM	AM
Cont'd on page	156	101	157		101	157		116	158

EASTWARD—First Class

STATIONS	5728	4514	784	4718	104	616	6050
	Sunday Only	Sunday Only	Daily Ex. Sun.	Sunday Only	Daily Ex. Sun.	Daily Ex. Sun.	Sunday Only
	O. Bay	O. Bay	H'stead W. Hemp. F. Rock.	H'stead W. Hemp. Babylon Patch.	Babylon Patch. P. Jeff. L. Beach	P. Jeff.	R. Park
Cont'd from page	AM	AM	AM	AM	AM	AM	AM
Pennsylvania Sta.	s11. 03		s11. 14	s11. 22	s11. 31		s11. 34
Long Island City							
Hunterspoint Ave.							
Harold	11. 09		11. 20	11. 28	11. 37		11. 40
Woodside	s11. 12		s11. 23	s11. 31			s11. 43
Win.	11. 14		11. 25	11. 33	11. 40		11. 45
Forest Hills	s11. 18		s11. 29	s11. 37			
Kew Gardens	s11. 21		s11. 31	s11. 39			
Westbridge							
Jamaica	s11. 24	s11. 27	s 11. 34 11. 36	s 11. 42 11. 44	s11. 47	s11. 51	
Union Hall St.			s11. 38	s11. 46			
Hillside			s11. 40	s11. 48			
Hollis	11. 31		s11. 42	s11. 50		11. 55	
Bellaire			s11. 44	s11. 52			
Queens Village	11. 33		s11. 46	s11. 54		11. 57	
Bellerose			s11. 48	s11. 56			
Floral Park	11. 35		s11. 51	s11. 59		11. 59	
Stewart Manor.			s11. 54	s12. 02			
Nassau Blvd.			s11. 56	s12. 04			
Garden City			s11. 59	s12. 07			
Garden			12. 00	12. 08			
Country L. Press			s12. 01	s12. 09			
Hempstead			s12. 04	s12. 12			
New Hyde Park	s11. 38						
Merillon Avenue						s12. 05	
Mineola	s11. 42						
East Williston.	s11. 45						
Albertson							
Roslyn	s11. 50						
Greenvale							
Glen Head	s11. 55						
Sea Cliff	MU	MU	MU	MU			MU
Glen Cove Glen St.	s12. 00						
Glen Cove	s12. 03						
Locust Valley	s12. 06						
Mill Neck							
Oyster Bay	s12. 14						
Carle Place							
Westbury						s12. 11	
Hicksville						s12. 17	
Syosset						s12. 25	
S-Block Station						12. 28	
Cold Sp'g Hab'r						s12. 32	
Huntington						s12. 40	
Greenlawn						s12. 45	
Northport						s12. 50	
Kings Park						s12. 56	
Smithtown						s 1. 03	
St. James						s 1. 09	
Flowerfield						s 1. 15	
Stony Brook						s 1. 19	
Setauket						s 1. 25	
Port Jefferson							
Miller's Place							
Rocky Point							
Shoreham							
Wading River							
	AM	PM	PM	PM	AM	PM	AM
	5728	4514	784	4718	104	616	6050

Cont'd on page

EASTWARD—First Class

	4230	1136	4830	724	524	106	108	110	5586
	Sunday Only	Daily Ex. Sun.	Sunday Only	Daily Ex. Sun.	Daily Ex. Sun.	Saturday Only	Daily Ex. Sat. & Sun.	Saturday Only	Sunday Only
	Ronk.	F. Rock R. Park	L. Beach F. Rock. Ronk.	H'stead O. Bay	O. Bay	Freeport	Babylon L. Beach	Babylon F. Park	Queens
									160
	PM	AM	AM	AM	PM	PM	PM	PM	PM
		s11. 38	s11. 43	s11. 43		s12. 11	s12. 13	s12. 16	
		11. 44	11. 49	11. 49		12. 17	12. 19	12. 22	
		s11. 47		s11. 52			s12. 22		
		11. 49	11. 52	11. 54		12. 20	12. 24	12. 25	
				s11. 58			s12. 28		
				s12. 00			s12. 30		
	s12. 03		s11. 59	s 12. 03 12. 05	s12. 05	s12. 27	s12. 33	s12. 32	s12. 32
									s12. 34
				s12. 07					s12. 36
				s12. 09					s12. 38
12. 07				s12. 11	12. 09				s12. 40
				s12. 13					
12. 09				s12. 15	12. 11				s12. 42
				s12. 17					
12. 11				s12. 20	12. 13				
				s12. 23					
				s12. 25					
				s12. 28					
				12. 29					
				s12. 30					
				s12. 33					
					s12. 16				
	s12. 16				s12. 20				
					s12. 23				
					s12. 28				
					s12. 33				
	MU	MU	MU	MU	s12. 36	MU	MU	MU	MU
					s12. 38				
					s12. 41				
					s12. 44				
					s12. 48				
					s12. 53				
	s12. 21								
	s12. 27								
	PM	AM	AM	PM	PM	PM	PM	PM	PM
	4230	1136	4830	724	524	106	108	110	5586
	101	159	159			117	117	117	

EASTWARD—First Class

EASTWARD—First Class

STATIONS	1620	116	●632	1144	2048	5022	●4618
	Saturday Only	Daily Ex. Sun.	Saturday Only	Saturday Only	Saturday Only	Sunday Only	Sunday Only
Queens		Patah. Babylon (Northp't Sat.) (L. Beach Ex. Sat.)	Northp't	F. Rock.	R. Park	P. Jeff. L. Beach F. Rock. W. Hemp.	P. Jeff.
Cont'd from page	162						
Pennsylvania Sta.	PM	PM	PM	PM	PM	PM	PM
Long Island City		S 1.00		S 1.02	S 1.09	S 1.11	
Hunterspoint Ave.							
Harold		1.06		1.08	1.15	1.17	
Woodside					S 1.18	S 1.20	
Win.		1.09		1.11	1.20	1.22	
Forest Hills		S 1.13				S 1.26	
Kew Gardens		S 1.15				S 1.28	
Westbridge							
Jamaica	S 1.17	S 1.18	S 1.20			S 1.31	S 1.33
Union Hall St.	S 1.19						
Hillside	S 1.21						
Hollis	S 1.23		1.24				1.37
Bellaire	S 1.25						
Queens Village	S 1.27		1.26				1.39
Bellerose							
Floral Park			1.28				1.41
Stewart Manor.							
Nassau Blvd.							
Garden City							
Garden							
Country L. Press							
Hempstead							
New Hyde Park			S 1.31				
Merillon Avenue							
Mineola			S 1.35				S 1.46
East Williston							
Albertson							
Roslyn							
Greenvale							
Glen Head							
Sea Cliff	MU	MU		MU	MU	MU	
Glen Cove Glen St.							
Glen Cove							
Locust Valley							
Mill Neck							
Oyster Bay							
Carle Place							
Westbury			S 1.40				S 1.52
Hicksville			S 1.46				S 1.58
Syosset			S 1.53				S 2.05
S-Block Station			1.56				2.08
Cold Sp'g Hab'r			S 2.00				S 2.12
Huntington			S 2.06				S 2.18
Greenlawn			S 2.12				S 2.24
Northport			S 2.17				S 2.29
Kings Park							S 2.35
Smithtown							S 2.42
St. James							S 2.48
Flowerfield							
Stony Brook							S 2.54
Setauket							S 2.59
Port Jefferson							S 3.05
Miller's Place							
Rocky Point							
Shoreham							
Wading River							
	PM	PM	PM	PM	PM	PM	PM
	1620	116	632	1144	2048	5022	4618

Cont'd on page

STATIONS	●236	730	836	118	●536	●634	●636	1146	5736
	Saturday Only	Daily Ex. Sun.	Saturday Only	Saturday Only	Saturday Only	Saturday Only	Saturday Only	Daily Ex. Sun.	Sunday Only
Ronk.		H'tead (Ronk. Sat.)	L. Beach	Freeport O. Bay	O. Bay	P. Jeff. W. River W. Hemp.	W. River	F. Rock. R. Park	Ronk.
PM	PM	PM	PM	PM	PM	PM	PM	PM	PM
	S 1.13	S 1.19	S 1.21		S 1.25		S 1.31	S 1.34	
		1.19	1.25	1.27		1.31		1.37	1.40
		S 1.22						S 1.40	S 1.43
		1.24	1.28	1.30		1.34		1.42	1.45
		S 1.28							S 1.49
		S 1.30							S 1.51
	S 1.35	S 1.33	S 1.35	S 1.37	S 1.40	S 1.41			S 1.54
		S 1.35				S 1.46			
		S 1.37							
		S 1.39							
	1.39	S 1.41			1.44	1.50			
		S 1.43							
	1.41	S 1.45			1.46	1.52			
		S 1.47							
	1.43	S 1.50			1.48	1.54			
		S 1.53							
		S 1.55							
		S 1.58							
		2.01							
		S 2.02							
		S 2.05							
	1.47				S 1.54	1.59			
					S 1.57				
					S 2.02				
					S 2.07				
		MU	MU	MU	S 2.10			MU	MU
					S 2.13				
					S 2.16				
					S 2.19				
					S 2.27				
	S 1.51								
	S 1.57								
						2.07			
						S 2.15			
						S 2.18			
						S 2.22			
						S 2.29			
						S 2.34			
						S 2.40			
						S 2.46			
						S 2.53			
						S 2.59			
						S 3.05			
						S 3.10			
						S 3.16	S 3.17		
							F 3.26		
							F 3.38		
							F 3.42		
							S 3.53		
	PM	PM	PM	PM	PM	PM	PM	PM	PM
	236	730	836	118	536	634	636	1146	5736

101

164

119

164

Will not run Oct. 22 to May 13 Inc.

Will not run Nov. 24, Dec. 26, Jan. 2, May 30

EASTWARD—First Class

EASTWARD—First Class

STATIONS	1630	734	4856	1152	190	848	736
	Daily Ex. Sun.	Daily Ex. Sun.	Sunday Only	Daily Ex. Sun.	Daily Ex. Sun.	Daily Ex. Sun.	Saturday Only
	Queens	H'stead W.Hemp.	L. Beach F. Rock.	F. Rock R. Park	Babylon F. Rock. Patch.	L. Beach (H'stead Sat'y)	H'stead
Cont'd from page	166						167
Pennsylvania Sta.	PM	PM	PM	PM	PM	PM	PM
Long Island City		S 2.31	S 2.31	S 2.34	S 2.36	S 2.50	
Hunterspoint Ave.							
Harold		2.37	2.37	2.40	2.42	2.56	
Woodside		S 2.40	S 2.40	S 2.43		S 2.59	
Win.		2.42	2.42	2.45	2.45	3.01	
Forest Hills		S 2.46	S 2.46			S 3.05	
Kew Gardens		S 2.48	S 2.48			S 3.07	
Westbridge							
Jamaica	S 2.30	2.51 2.53	S 2.51		S 2.53	S 3.10	S 3.12
Union Hall St.	S 2.32	S 2.56					
Hillside	S 2.34	S 2.58					
Hollis	S 2.36	S 3.00					3.16
Bellaire	S 2.38	S 3.02					
Queens Village	S 2.40	S 3.04					3.18
Bellerose		S 3.06					S 3.20
Floral Park		S 3.09					S 3.23
Stewart Manor.		S 3.13					S 3.26
Nassau Blvd.		S 3.16					S 3.29
Garden City		S 3.20					S 3.32
Garden		3.21					3.33
Country L. Press		S 3.22					S 3.34
Hempstead		S 3.25					S 3.37
New Hyde Park							
Merillon Avenue							
Mineola							
East Williston							
Albertson							
Roslyn							
Greenvale							
Glen Head							
Sea Cliff	MU	MU	MU	MU	MU	MU	MU
Glen Cove Glen St.							
Glen Cove							
Locust Valley							
Mill Neck							
Oyster Bay							
Carle Place							
Westbury							
Hicksville							
Syosset							
S-Block Station							
Cold Sp'g Hab'r							
Huntington							
Greenlawn							
Northport							
Kings Park							
Smithtown							
St. James							
Flowerfield							
Stony Brook							
Setauket							
Port Jefferson							
Miller's Place							
Rocky Point							
Shoreham							
Wading River							
	PM	PM	PM	PM	PM	PM	PM
	1630	734	4856	1152	190	848	736
Cont'd on page			166	167	120	167	

STATIONS	130	1632	5130	642	738	1742	732	2068	544
	Saturday Only	Daily Ex. Sun.	Sunday Only	Daily Ex. Sun.	Daily Ex. Sat.	Saturday Only	Saturday Only	Saturday & Sunday Only	Daily Ex. Sun.
	Babylon	Queens	F. Rock.	P. Jeff.	H'stead (P. Jeff. Ex. Sun.) Babylon O. Bay	P. Jeff. Babylon	H'stead O. Bay	R. Park	O. Bay
Cont'd from page		167							
	PM	PM	PM	PM	PM	PM	PM	PM	PM
	S 2.57		S 3.00		S 3.04	S 3.04	S 3.10	S 3.16	
	3.03		3.06		3.10	3.10	3.16	3.22	
					S 3.13	S 3.13		S 3.25	
	3.06		3.09		3.15	3.15	3.19	3.27	
					S 3.19	S 3.19			
					S 3.21	S 3.21			
	S 3.13	S 3.15		S 3.27	S 3.24 3.28	S 3.24	S 3.27 3.30		S 3.29
		S 3.17			S 3.30		S 3.32		
		S 3.19			S 3.32		S 3.34		
		S 3.21		3.31	S 3.34		S 3.36		3.34
		S 3.23			S 3.36		S 3.38		
		S 3.25		3.33	S 3.38		S 3.40		3.36
					S 3.40		S 3.42		
					S 3.43		S 3.45		3.38
					S 3.46		S 3.48		
					S 3.49		S 3.51		
					S 3.52		S 3.54		
					3.53		3.55		
					S 3.54		S 3.56		
					S 3.57		S 3.59		
									S 3.42
				S 3.39					S 3.46
									S 3.49
									S 3.54
									S 3.57
									S 4.00
	MU	MU	MU		MU	MU	MU	MU	S 4.03
									S 4.05
									S 4.08
									S 4.11
									S 4.15
									S 4.20
					S 3.44				
					S 3.50				
					S 3.58				
					4.01				
		Will not run Nov. 24, Dec. 28, Jan. 2, Feb. 22, May 30			S 4.04				Will not run Oct. 12, Nov. 8, 24, Dec. 28, Jan. 2, Feb. 13, 22, May 30
					S 4.12				
					S 4.20				
					S 4.28				
					S 4.35				
					S 4.42				
					S 4.48				
					S 4.51				
					S 4.55				
					S 5.00				
					S 5.06				
	PM	PM	PM	PM	PM	PM	PM	PM	PM
	130	1632	5130	642	738	1742	732	2068	544
Cont'd on page			168					168	

EASTWARD—First Class

STATIONS	1638	850	●240	1158	740	5606	38
	Daily Ex. Sun.	Daily Ex. Sun.	Daily Ex. Sun.	Daily Ex. Sun.	Daily Ex. Sun.	Sunday Only	Daily Ex. Sun.
Queens		L. Beach F. Rock. Ronk. W.Hemp.	Ronk.	F. Rock. R. Park	H'stead Freeport	Queens	Speonk
Cont'd from page	169					169	
Pennsylvania Sta.	PM	PM	PM	PM	PM	PM	PM
Long Island City	S 3.28			S 3.36	S 3.40		S 3.51
Hunterspoint Ave.							
Harold		3.34		3.42	3.46		3.57
Woodside				S 3.45	S 3.49		
Win.		3.37		3.47	3.51		4.00
Forest Hills					S 3.55		
Kew Gardens					S 3.57		
Westbridge							
Jamaica	S 3.53	S 3.44	S 3.48		S 4.00	S 4.04	S 4.07
Union Hall St.	S 3.55				S 4.03		S 4.11
Hillside	S 3.57				S 4.05	S 4.06	
Hollis	S 3.59		3.52		S 4.07	S 4.08	
Bellaire	S 4.01				S 4.09	S 4.10	4.15
Queens Village	S 4.03		3.54		S 4.11	S 4.12	
Bellerose					S 4.13	S 4.14	4.17
Floral Park			3.56		S 4.15		4.19
Stewart Manor					S 4.18		
Nassau Blvd.					S 4.21		
Garden City					S 4.23		
Garden					S 4.26		
Country L. Press					S 4.27		
Hempstead					S 4.28		
New Hyde Park					S 4.31		
Merillon Avenue							
Mineola			S 4.00				4.23
East Williston							
Albertson							
Roslyn							
Greenvale							
Glen Head							
Sea Cliff	MU	MU		MU	MU	MU	
Glen Cove							
Locust Valley							
Mill Neck							
Oyster Bay							
Carle Place							
Westbury			S 4.05				
Hicksville			S 4.11				4.30
Syosset							
S-Block Station							
Cold Sp'g Hab'r			Will not run Nov. 24, Dec. 26, Jan. 2, May 30	Will not run Nov. 24, Dec. 26, Jan. 2, May 30	Will not run Nov. 24, Dec. 26, Jan. 2, May 30		Will not run Nov. 24, Dec. 26, Jan. 2, May 30
Huntington							
Greenlawn							
Northport							
Kings Park							
Smithtown							
St. James							
Flowerfield							
Stony Brook							
Setauket							
Port Jefferson							
Miller's Place							
Rocky Point							
Shoreham							
Wading River							
Cont'd on page	168	102	169				102

EASTWARD—First Class

STATIONS	136	●20	4740	852	4086	742	●212	1060	138
	Saturday Only	Daily Ex. Sun.	Sunday Only	Daily	Sunday Only	Daily Ex. Sun.	Friday Only	Daily	Daily Ex. Sat. & Sun.
Babylon		Montauk Gr'port Sag Hbr	Hemp.	L. Beach (Hemp. Ex. Sun.)	Babylon Patch. Hemp.	H'stead	Gr'port	(Ronk. Ex. Sun.) F. Rock.	Babylon
Cont'd from page			169			169			
Pennsylvania Sta.	PM	PM	PM	PM	PM	PM	PM	PM	PM
Long Island City	S 3.56	S 3.58		S 4.00	S 4.02		S 4.08	S 4.12	S 4.14
Hunterspoint Ave.									
Harold		4.02		4.06	4.08		4.14	4.18	4.20
Woodside		4.04		S 4.09			4.17	4.21	4.23
Win.		4.05		4.11	4.11		4.17	4.21	4.23
Forest Hills				S 4.15					
Kew Gardens				S 4.17					
Westbridge									
Jamaica	S 4.13	S 4.14	S 4.20	S 4.20	S 4.18	S 4.25	S 4.24	S 4.28	S 4.31
Union Hall St.		S 4.18				S 4.28	S 4.28		
Hillside			S 4.22			S 4.32			
Hollis			S 4.24			S 4.30			
Bellaire		4.22	S 4.26			S 4.32	4.32		
Queens Village			S 4.28			S 4.34			
Bellerose		4.24	S 4.30			S 4.36	4.34		
Floral Park			S 4.32			S 4.38			
Stewart Manor		4.26	S 4.35			S 4.41	4.36		
Nassau Blvd.			S 4.38			S 4.45			
Garden City			S 4.40			S 4.48			
Garden			S 4.43			S 4.51			
Country L. Press			S 4.44			S 4.52			
Hempstead			S 4.45			S 4.53			
New Hyde Park			S 4.48			S 4.56			
Merillon Avenue									
Mineola		4.30					4.40		
East Williston									
Albertson									
Roslyn									
Greenvale									
Glen Head									
Sea Cliff	MU		MU	MU	MU	MU		MU	MU
Glen Cove									
Locust Valley									
Mill Neck									
Oyster Bay							First Trip May 19		
Carle Place									
Westbury									
Hicksville			4.37				4.47		
Syosset									
S-Block Station									
Cold Sp'g Hab'r			Will not run Oct. 12, Nov. 8, 24, Dec. 26, Jan. 2, Feb. 13, 22, May 30						Will not run Oct. 12, Nov. 8, 24, Dec. 26, Jan. 2, Feb. 13, 22, May 30
Huntington									
Greenlawn									
Northport									
Kings Park									
Smithtown									
St. James									
Flowerfield									
Stony Brook									
Setauket									
Port Jefferson									
Miller's Place									
Rocky Point									
Shoreham									
Wading River									
Cont'd on page	121	102	169	121	103	170	121		

EASTWARD—First Class

STATIONS	●242	2074	854	1744	●548	1464	26
	Daily Ex. Sun.	Daily	Daily Ex. Sun.	Sea Note	Daily Ex. Sun.	Daily Ex. Sun.	Daily Ex. Sat. & Sun.
Stations	Ronk.	R. Park	L. Beach Queens O. Bay W.Hemp.	Queens O. Bay W.Hemp.	O. Bay	Queens	Montauk Sag. Hbr.
Cont'd from page						171	
Pennsylvania Sta.	PM	PM	PM	PM	PM	PM	PM
Long Island City		S 4.18	S 4.22	S 4.22			S 4.31
Hunterspoint Ave.							
Harold		4.24	4.28	4.28			4.37
Woodside		S 4.27	S 4.31	S 4.31			
Win.		4.29	4.33	4.33			4.40
Forest Hills			S 4.37	S 4.37			
Kew Gardens			S 4.39	S 4.39			
Westbridge							
Jamaica	S 4.31		S 4.42	S 4.42	S 4.45	S 4.50	S 4.47 S 4.51
Union Hall St.						S 4.52	
Hillside						S 4.55	
Hollis	4.35				4.49	S 4.57	4.55
Bellaire						S 4.59	
Queens Village	4.37				4.51	S 5.01	4.57
Bellerose							
Floral Park	4.39				4.53		4.59
Stewart Manor							
Nassau Blvd.							
Garden City							
Garden							
Country L. Press							
Hempstead							
New Hyde Park	S 4.42						
Merillon Avenue	S 4.45						
Mineola	S 4.48				S 4.58		5.03
East Williston					S 5.01		
Albertson							
Roslyn					S 5.06		Will not run May 30
Greenvale							
Glen Head					S 5.11		
Sea Cliff		MU	MU	MU	S 5.14	MU	
Glen Cove					S 5.16		
Locust Valley					S 5.19		
Mill Neck					S 5.22		
Oyster Bay					S 5.26		
Carle Place					S 5.31		
Westbury	S 4.53						
Hicksville	S 4.59						5.10
Syosset							
S-Block Station	Will not run Oct. 12, Nov. 8, 24, Dec. 26, Jan. 2, Feb. 13, 22, May 30		Will not run Oct. 12, Nov. 8, 24, Dec. 26, Jan. 2, Feb. 13, 22, May 30	Will run Oct. 12, Nov. 5, 24, Dec. 26, Jan. 2, Feb. 13, 22, May 30 only			Will not run Oct. 10 to May 25 inc.
Cold Sp'g Hab'r							
Huntington							
Greenlawn							
Northport							
Kings Park							
Smithtown							
St. James							
Flowerfield							
Stony Brook							
Setauket							
Port Jefferson							
Miller's Place							
Rocky Point							
Shoreham							
Wading River							
Cont'd on page	103	170	170				101

EASTWARD—First Class

STATIONS	744	140	5612	●650	646	1062	856	746	748
	Daily Ex. Sun.	Daily Ex. Sun.	Sunday Only	Daily Ex. Sun.	Daily Ex. Sat. & Sun.	Daily Ex. Sat. & Sun.	Daily Ex. Sun.	Daily Ex. Sat. & Sun.	Saturday Only
Stations	H'stead	Babylon	Queens	P. Jeff. (W. River Ex. Sat.)	W. River	F. Hook	L. Beach W.Hemp. Country Life Press	Country Life Press	H'stead
Cont'd from page			170					171	171
Pennsylvania Sta.	PM	PM	PM	PM	PM	PM	PM	PM	PM
Long Island City	S 4.35	S 4.37		S 4.39		S 4.42	S 4.44		
Hunterspoint Ave.									
Harold		4.41		4.45		4.48	4.50		
Woodside		S 4.46							
Win.		4.44		4.48		4.51	4.53		
Forest Hills									
Kew Gardens									
Westbridge									
Jamaica	S 4.52 S 4.54	S 4.56	S 4.56	S 4.55 S 5.00		4.59	S 5.00	S 5.08	S 5.08
Union Hall St.								S 5.10	S 5.10
Hillside			S 4.58					S 5.12	S 5.12
Hollis	4.58		S 5.00	S 5.02	5.04			S 5.15	S 5.15
Bellaire			S 5.02	S 5.04				S 5.17	S 5.17
Queens Village	5.00		S 5.06	5.06				S 5.19	S 5.19
Bellerose	S 5.02							S 5.21	S 5.21
Floral Park	S 5.05			5.08				S 5.24	S 5.24
Stewart Manor	S 5.08							S 5.27	S 5.27
Nassau Blvd.	S 5.11							S 5.30	S 5.30
Garden City	S 5.14							S 5.33	S 5.33
Garden	5.15							5.34	5.34
Country L. Press	S 5.16							S 5.35	S 5.35
Hempstead	S 5.19							S 5.38	S 5.38
New Hyde Park									
Merillon Avenue									
Mineola				5.12					
East Williston									
Albertson									
Roslyn						Will not run Oct. 17 to May 12 incl.			
Greenvale									
Glen Head									
Sea Cliff	MU	MU	MU	Will not run Nov. 24, Dec. 26, Jan. 2, May 30		MU	MU	MU	MU
Glen Cove									
Locust Valley									
Mill Neck									
Oyster Bay									
Carle Place									
Westbury									
Hicksville				B 5.19					
Syosset				S 5.26					
S-Block Station	Will not run Oct. 12, Nov. 8, 24, Dec. 26, Jan. 2, Feb. 13, 22, May 30			S 5.29					
Cold Sp'g Hab'r				S 5.32					
Huntington				S 5.40	Will not run May 30				
Greenlawn				S 5.45					
Northport				S 5.51					
Kings Park				S 5.57					
Smithtown				S 6.04					
St. James				S 6.10					
Flowerfield									
Stony Brook				S 6.17					
Setauket				S 6.21					
Port Jefferson				S 6.27	S 6.28				
Miller's Place					F 6.38				
Rocky Point					F 6.51				
Shoreham					F 6.56				
Wading River					S 7.08				
Cont'd on page	744	140	5612	650	646	1062	856	746	748
		122					171	171	

EASTWARD—First Class

EASTWARD—First Class

STATIONS	790	866	5618	758	1174	2092	1764
	Saturday Only	Daily Ex. Sat. & Sun.	Sunday Only	Daily Ex. Sat. & Sun.	Daily Ex. Sat. & Sun.	Daily Ex. Sun.	Daily Ex. Sat. & Sun.
	H'stead	L. Beach	Queens	H'stead	F. Rock.	R. Park	R. Head W. Hemp.
Cont'd from page			176	183			
Pennsylvania Sta.	PM 5.50	PM 5.52	PM	PM	S 5.54	S 5.56	PM 5.58
Long Island City							
Hunterspoint Ave.							
Harold	5.56	5.58			6.00	6.02	6.04
Woodside	S 5.59						S 6.07
Win.	6.01	6.01			6.03	6.05	6.09
Forest Hills	S 6.05						S 6.13
Kew Gardens	S 6.08						S 6.16
Westbridge							
Jamaica	S 6.11	H 6.10	S 6.13	S 6.13			S 6.20
Union Hall St.	S 6.16		S 6.15				
Hillside	S 6.18		S 6.17				
Hollis	S 6.20		S 6.19	6.17			
Bellaire	S 6.23		S 6.21				
Queens Village	S 6.25		S 6.23	6.19			
Bellerose	S 6.27			S 6.21			
Floral Park	S 6.29			S 6.24			
Stewart Manor	S 6.32			S 6.28			
Nassau Blvd.	S 6.35			S 6.31			
Garden City	S 6.38			S 6.34			
Garden	6.39			6.35			
Country L. Press	S 6.40			S 6.36			
Hempstead	S 6.43			S 6.39			
New Hyde Park							
Merillon Avenue							
Mineola							
East Williston							
Albertson							
Roslyn							
Greenvale							
Glen Head							
Sea Cliff	MU	MU	MU	MU	MU	MU	MU
Glen Cove Glen St.							
Glen Cove							
Locust Valley							
Mill Neck							
Oyster Bay							
Carle Place							
Westbury							
Hicksville							
Syosset							
S-Block Station							
Cold Sp'g Hab'r							
Huntington				Will not run Nov. 24, Dec. 26, Jan. 2, May 30	Will not run Nov. 24, Dec. 26, Jan. 2, May 30	Will not run Oct. 12, Nov. 8, 24, Dec. 26, Jan. 2, Feb. 13, 22, May 30	Will not run Nov. 24, Dec. 26, Jan. 2, May 30
Greenlawn							
Northport							
Kings Park							
Smithtown							
St. James							
Flowerfield							
Stony Brook							
Setauket							
Port Jefferson							
Miller's Place							
Rocky Point							
Shoreham							
Wading River							
	PM 790	PM 866	PM 5618	PM 758	PM 1174	PM 2092	PM 1764

Cont'd on page

1074	266	160	168	794	4090	4214	4532	2094
Daily Ex. Sun.	Daily Ex. Sun.	Daily Ex. Sat. & Sun.	Saturday Only	Daily Ex. Sat. & Sun.	Sunday Only	Sunday Only	Sunday Only	Daily Ex. Sat. & Sun.
F. Rock. (R. Head Sat.)	R. Head	Babylon Patch.	Babylon Patch. Freeport	H'stead Freeport	Babylon O. Bay F. Rock. Gr'port	Gr'port	O. Bay	R. Park
	125							
PM 6.02	PM	PM 6.06	PM 6.06	PM 6.08	PM 6.08	PM	PM	PM 6.10
6.08		6.12	6.12	6.14	6.14			6.16
6.11		6.15	6.15	6.17	6.17			6.21
					S 6.21			
					S 6.24			
S 6.18	S 6.22	S 6.22	S 6.22	S 6.24	S 6.27	S 6.29	S 6.31	
				S 6.26				
				S 6.29				
				S 6.31				
	6.26			S 6.34		6.33	6.35	
				S 6.37				
	6.28			S 6.39		6.35	6.37	
				S 6.41				
	6.30			S 6.44		6.37	6.39	
				S 6.47				
				S 6.50				
				S 6.53				
				6.54				
				S 6.55				
				S 6.58				
	S 6.33						S 6.42	
	S 6.36						S 6.46	
	S 6.39					S 6.41	S 6.46	
							S 6.49	
							F 6.52	
							S 6.55	
							S 7.01	
	MU	MU	MU	MU	MU		S 7.04	MU
							S 7.07	
							S 7.10	
							S 7.13	
							S 7.17	
							S 7.22	
	S 6.43							
	S 6.47					S 6.46		
	S 6.53					S 6.52		
Will not run Oct. 12, Nov. 8, 24, Dec. 26, Jan. 2, Feb. 13, 22, May 30	Will not run Nov. 24, Dec. 26, Jan. 2, May 30	Will not run Nov. 24, Dec. 26, Jan. 2, May 30		Will not run Nov. 24, Dec. 26, Jan. 2, May 30				Will not run Oct. 12, Nov. 8, 24, Dec. 26, Jan. 2, Feb. 13, 22, May 30
PM 1074	PM 266	PM 160	PM 168	PM 794	PM 4090	PM 4214	PM 4532	PM 2094
177	104	125	125	125	104			178

Hempstead Br. Oyster Bay Branch Wading River Branch

EASTWARD—First Class

EASTWARD—First Class

STATIONS	6102	162	●560	868	1182	166	2098
	Sunday Only	Daily Ex. Sat. & Sun.	Daily Ex. Sat. & Sun.	Daily Ex. Sun.	Daily Ex. Sun.	Daily Ex. Sat. & Sun.	Daily Ex. Sun.
R. Park		Babylon O. Bay	O. Bay	L. Beach	F. Rock	Babylon H'tead Queens	R. Park
Cont'd from page							
	PM	PM	PM	PM	PM	PM	PM
Pennsylvania Sta.	S 6.11	S 6.14	S 6.16	S 6.20	S 6.26	S 6.28
Long Island City							
Hunterspoint Ave.							
Harold	6.17	6.20	6.22	6.26	6.32	6.34
Woodside	S 6.20	S 6.25	S 6.37
Win.	6.22	6.23	6.27	6.29	6.35	6.39
Forest Hills				S 6.31			
Kew Gardens				S 6.34			
Westbridge							
Jamaica		S 6.31	S 6.32	S 6.37	S 6.43
Union Hall St.							
Hillside							
Hollis			6.36				
Bellaire							
Queens Village			6.38				
Bellerose							
Floral Park			6.40				
Stewart Manor							
Nassau Blvd.							
Garden City							
Garden							
Country L. Press							
Hempstead							
New Hyde Park			S 6.43				
Merillon Avenue							
Mineola			S 6.47				
East Williston			S 6.50				
Albertson							
Roslyn			S 6.55				
Greenvale							
Glen Head			S 7.00				
Sea Cliff	MU	MU	S 7.03	MU	MU	MU	MU
Glen Cove			S 7.06				
Glen Cove			S 7.09				
Locust Valley			S 7.12				
Mill Neck			S 7.16				
Oyster Bay			S 7.21				
Carle Place							
Westbury							
Hicksville							
Syosset							
S-Block Station		Will not run Oct. 12, Nov. 8, 24	Will not run Nov. 24, Dec. 26, Jan. 2, May 30	Will not run Nov. 24, Dec. 26, Jan. 2, May 30	Will not run Nov. 24, Dec. 26, Jan. 2, May 30	Will not run Nov. 24, Dec. 26, Jan. 2, May 30	
Cold Sp'g Hab'r							
Huntington							
Greenlawn							
Northport							
Kings Park							
Smithtown							
St. James							
Flowerfield							
Stony Brook							
Setauket							
Port Jefferson							
Miller's Place							
Rocky Point							
Shoreham							
Wading River							
	PM	PM	PM	PM	PM	PM	PM
	6102	162	560	868	1182	166	2098
Cont'd on page	178	178		178	179	126	179

STATIONS	760	1662	870	●564	762	170	●660	●668	1666
	Daily Ex. Sat. & Sun.	Daily Ex. Sun.	Daily Ex. Sun.	Daily Ex. Sun.	Saturday Only	Daily Ex. Sun.	Daily Ex. Sun.	See Note	Daily
H'tead		Queens	L. Beach O. Bay F. Rock (H'tead Sat.)	O. Bay	H'tead	Babylon P. Jeff. Ronk. W. Hemp. Queens	P. Jeff. (Ronk. Ex. Nov. 24, Dec. 28, Jan. 2)	P. Jeff.	Queens
179	178								179
	PM	PM	PM	PM	PM	PM	PM	PM	PM
	S 6.37	S 6.44
			6.43			6.50			
			6.45						
			6.46			6.53			
			6.50						
			6.51						
	S 6.45	S 6.48	S 6.54	S 6.57	S 6.59	S 7.00	S 7.03	S 7.03	S 7.04
		S 6.50			S 7.02				S 7.06
		S 6.52			S 7.04				S 7.08
	6.49	S 6.54		7.01	S 7.06		7.07	7.07	S 7.10
		S 6.56			S 7.08				S 7.12
	6.51	S 6.58		7.03	S 7.10		7.09	7.09	S 7.14
	S 6.54				S 7.12				
	S 6.56				S 7.15		7.11	7.11	
	S 7.00				S 7.18				
	S 7.03				S 7.21				
	S 7.06				S 7.24				
	7.07				S 7.25				
	S 7.08				S 7.26				
	S 7.11				S 7.29				
							S 7.15	S 7.15	
							S 7.18	S 7.18	
							S 7.21	S 7.21	
					S 7.21				
					F 7.24				
					S 7.27				
	MU	MU	MU		S 7.30	MU	MU		MU
					S 7.32				
					S 7.35				
					S 7.38		Will not run May 30	Will run May 30 only	
					F 7.42				
					S 7.46				
							S 7.25	S 7.25	
							S 7.28	S 7.28	
							S 7.34	S 7.34	
							S 7.42	S 7.42	
							7.45	7.45	
							S 7.49	S 7.49	
							S 7.55	S 8.01	
							S 8.00	S 8.09	
							S 8.05	S 8.14	
							S 8.11	S 8.20	
							S 8.18	S 8.27	
							S 8.24	S 8.33	
							S 8.30	S 8.39	
							S 8.34	S 8.43	
							S 8.40	S 8.49	
	PM	PM	PM	PM	PM	PM	PM	PM	PM
	760	1662	870	564	762	170	660	668	1666
			179			126			

EASTWARD—First Class

EASTWARD—First Class

STATIONS	1078	5046	1186	764	2102	1672	874
	Daily Ex. Sat. & Sun.	Sunday Only	Daily Ex. Sun.	Daily Ex. Sat.	Daily Ex. Sun.	Daily Ex. Sun.	Daily Ex. Sun.
	F. Rock H'stead	F. Rock H'stead	F. Rock.	H'stead	R. Park	Queens	L. Beach F. Rock.
Cont'd from page				180		180	
Pennsylvania Sta.	PM S 6.50	PM S 6.50	PM S 6.54	PM	PM S 6.56	PM	PM S 7.10
Long Island City							
Hunterspoint Ave.							
Harold	6.56	6.56	7.00		7.02		7.16
Woodside	S 6.59	S 6.59			S 7.05		
Win.	7.01	7.01	7.03		7.07		7.19
Forest Hills	S 7.05	S 7.05					S 7.23
Kew Gardens	S 7.08	S 7.08					S 7.26
Westbridge							
Jamaica	S 7.11	S 7.11		S 7.13		S 7.25	S 7.29
Union Hall St.				K 7.15		S 7.27	
Hillside						S 7.29	
Hollis				S 7.17		S 7.31	
Bellaire				S 7.19		S 7.33	
Queens Village				S 7.21		S 7.35	
Bellerose				S 7.23			
Floral Park				S 7.26			
Stewart Manor				S 7.29			
Nassau Blvd.				S 7.32			
Garden City				S 7.35			
Garden				7.36			
Country L. Press				S 7.37			
Hempstead				S 7.40			
New Hyde Park							
Merillon Avenue							
Mineola							
East Williston							
Albertson							
Roslyn							
Greenvale							
Glen Head							
Sea Cliff	MU	MU	MU	MU	MU	MU	MU
Glen Cove							
Glen Cove							
Locust Valley							
Mill Neck							
Oyster Bay							
Carle Place							
Westbury							
Hicksville							
Syosset							
S-Block Station							
Cold Sp'g Hab'r					Will not run Nov. 24, Dec. 26, Jan. 2, May 30		
Huntington							
Greenlawn							
Northport							
Kings Park							
Smithtown							
St. James							
Flowerfield							
Stony Brook							
Setauket							
Port Jefferson							
Miller's Place							
Rocky Point							
Shoreham							
Wading River							
	PM 1078	PM 5046	PM 1186	PM 764	PM 2102	PM 1672	PM 874
Cont'd on page	180	180	179		180		180

STATIONS	172	566	788	5146	1188	2104	1678	4886	4234	766
	Daily	Daily Ex. Sun.	Daily Ex. Sun.	Sunday Only	Daily Ex. Sun.	Daily	Daily Ex. Sun.	Sunday Only	Sunday Only	Daily Ex. Sun.
	Patch. Babylon (O. Bay Ex. Sun.) (W. Ham. Sun.)	O. Bay	H'stead	F. Rock.	F. Rock.	R. Park	Queens	L. Beach F. Rock. Ronk.	Ronk.	H'stead Babylon
Cont'd from page							181			
Pennsylvania Sta.	PM S 7.18	PM	PM S 7.20	PM S 7.23	PM S 7.32	PM S 7.34	PM	PM S 7.42	PM	PM S 7.51
Long Island City										
Hunterspoint Ave.										
Harold	7.24		7.26	7.34	7.38	7.40		7.48		7.57
Woodside	S 6.59		S 7.29		S 7.43			S 7.51		S 8.00
Win.	7.27		7.31	7.37	7.41	7.45		7.53		8.02
Forest Hills			S 7.35					S 7.57		S 8.06
Kew Gardens			S 7.37					S 7.59		S 8.08
Westbridge										
Jamaica	S 7.34	S 7.36	S 7.40				S 7.56	S 8.02	S 8.04	S 8.11
Union Hall St.			S 7.41							S 8.14
Hillside			S 7.43				S 7.58			S 8.16
Hollis			S 7.45				S 8.00			S 8.18
Bellaire		7.40	S 7.47				S 8.02		8.08	S 8.20
Queens Village			S 7.49				S 8.04			S 8.22
Bellerose		7.42	S 7.51				S 8.06		8.10	S 8.24
Floral Park		S 7.53								S 8.26
Stewart Manor		7.44	S 7.56						8.12	S 8.29
Nassau Blvd.			S 7.59							S 8.32
Garden City			S 8.01							S 8.34
Garden			S 8.04							S 8.37
Country L. Press			S 8.05							S 8.38
Hempstead			S 8.06							S 8.39
New Hyde Park			S 8.09							S 8.42
Merillon Avenue	S 7.47									
Mineola	S 7.51								S 8.17	
East Williston	S 7.54									
Albertson										
Roslyn	S 7.59									
Greenvale										
Glen Head	S 8.04									
Sea Cliff	MU S 8.07	MU	MU	MU	MU	MU	MU	MU		MU
Glen Cove	S 8.10									
Glen Cove	S 8.12									
Locust Valley	S 8.15									
Mill Neck	F 8.19									
Oyster Bay	S 8.23									
Carle Place										
Westbury									S 8.22	
Hicksville									S 8.27	
Syosset										
S-Block Station										
Cold Sp'g Hab'r										
Huntington										
Greenlawn										
Northport										
Kings Park										
Smithtown										
St. James										
Flowerfield										
Stony Brook										
Setauket										
Port Jefferson										
Miller's Place										
Rocky Point										
Shoreham										
Wading River										
	PM 172	PM 566	PM 788	PM 5146	PM 1188	PM 2104	PM 1678	PM 4886	PM 4234	PM 766
Cont'd on page	126			181	181	181		181	105	

EASTWARD—First Class

EASTWARD—First Class

STATIONS	878	4092	1082	●4544	4754	●664	2106
	Daily Ex. Sun.	Sunday Only	Daily Ex. Sun.	Sunday Only	Sunday Only	Daily Ex. Sun.	Daily Ex. Sun.
L. Beach W. Hemp.		Babylon O. Bay H'stead	F. Rock Pt. Jeff. Ronk.	O. Bay	H'stead	P. Jeff. Ronk.	R. Park
Cont'd from page					182		
Pennsylvania Sta.	PM S 8.04	PM S 8.08	PM S 8.14		PM	PM	PM S 8.27
Long Island City							
Hunterspoint Ave.							
Harold	8.10	8.14	8.20				8.33
Woodside	S 8.13	S 8.17					S 8.36
Win.	8.15	8.19	8.23				8.38
Forest Hills	S 8.19	S 8.23					
Kew Gardens	S 8.21	S 8.25					
Westbridge							
Jamaica	S 8.24	S 8.28	S 8.30	S 8.30	S 8.31	S 8.32	
Union Hall St.					S 8.33		
Hillside					S 8.35		
Hollis				8.34	S 8.37	8.36	
Bellaire					S 8.39		
Queens Village				8.36	S 8.41	8.38	
Bellerose					S 8.43		
Floral Park				8.38	S 8.46	8.40	
Stewart Manor					S 8.49		
Nassau Blvd.					S 8.51		
Garden City					S 8.54		
Garden					S 8.55		
Country L. Press					S 8.56		
Hempstead					S 8.59		
New Hyde Park				S 8.42		S 8.44	
Merillon Avenue							
Mineola				S 8.46		S 8.49	
East Williston				S 8.49			
Albertson							
Roslyn				S 8.53			
Greenvale							
Glen Head				S 8.59			
Sea Cliff	MU	MU	MU	S 9.02	MU		MU
Glen Cove				S 9.04			
Glen Cove				S 9.07			
Locust Valley				S 9.10			
Mill Neck				F 9.14			
Oyster Bay				S 9.19			
Carle Place							
Westbury						S 8.55	
Hicksville						S 9.01	
Syosset						S 9.08	
S-Block Station						9.11	
Cold Sp'g Hab'r						S 9.15	
Huntington						S 9.21	
Greenlawn						S 9.26	
Northport						S 9.32	
Kings Park						S 9.38	
Smithtown						S 9.45	
St. James						S 9.51	
Flowerfield							
Stony Brook						S 9.57	
Setauket						S10.02	
Port Jefferson						S10.09	
Müller's Place							
Rocky Point							
Shoreham							
Wading River							
	PM 878	PM 4092	PM 1082	PM 4544	PM 4754	PM 664	PM 2106
Cont'd on page	182	127	182				183

STATIONS	176	768	1084	1682	192	5158	4890	●4632	2110
	Daily Ex. Sun.	Daily Ex. Sun.	Daily Ex. Sun.	Daily Ex. Sun.	Daily Ex. Sun.	Sunday Only	Sunday Only	Sunday Only	Daily
Patch. Babylon H'stead		H'stead	F. Rock.	Queens	Freeport L. Beach	F. Rock.	L. Beach P. Jeff.	P. Jeff.	R. Park
Cont'd from page		182		183					
	PM S 8.30	PM	PM S 8.49	PM	PM S 8.57	PM S 8.56	PM S 9.04	PM	PM S 9.09
	8.36		8.55		9.03	9.02	9.10		9.15
	S 8.39		S 8.58				S 9.13		S 9.18
	8.41		9.00		9.06	9.05	9.15		9.20
	S 8.45		S 9.04				S 9.19		
	S 8.47		S 9.06				S 9.21		
	S 8.50	S 8.53	S 9.09	S 9.08	S 9.13		S 9.24	S 9.26	
	S 8.55			S 9.10					
	S 8.57			S 9.12					
	S 8.59			S 9.14				9.30	
	S 9.01			S 9.16					
	S 9.03			S 9.18				9.32	
	S 9.05								
	S 9.08							9.34	
	S 9.11								
	S 9.13								
	S 9.16								
	9.17								
	S 9.18								
	S 9.21								
								S 9.45	
								S 9.50	
								S 9.58	
								10.01	
								S10.05	
								S10.11	
								S10.16	
								S10.21	
								S10.28	
								S10.36	
								S10.42	
								S10.48	
								S10.53	
								S10.59	
	PM 176	PM 768	PM 1084	PM 1682	PM 192	PM 5158	PM 4890	PM 4632	PM 2110
Cont'd on page	127		183		127	183	183		184

Will not run Nov. 24, Dec. 20, Jan. 2, May 30

WESTWARD—First Class

WESTWARD—First Class

STATIONS	709	83	2011	223	729	85	4705
	Daily Ex. Sat. & Sun.	Daily Ex. Sat. & Sun.	Daily Ex. Sun.	Daily Ex. Sun.	Saturday Only	Daily Ex. Sun. Rok. Patch. Babylon V. Stream (H'stead W. Hemp. Sat.)	Sunday Only
H'stead		Freeport Hemp. W. Hemp.	R. Park F. Rock.	Rok.	H'stead	H'stead Babylon L. Beach	
Cont'd from page	131	191	106		131		
Wading River..	AM	AM	AM	AM	AM	AM	AM
Shoreham.....							
Rocky Point...							
Miller's Place..							
Port Jefferson..							
Setauket.....							
Stony Brook...							
Flowerfield...							
St. James.....							
Smithtown.....							
Kings Park.....							
Northport.....							
Greenlawn.....							
Huntington...	Will not run Oct. 12, Nov. 8, 24, Dec. 26, Jan. 2, Feb. 13, 22, May 30	Will not run Oct. 12, Nov. 8, 24, Dec. 26, Jan. 2, Feb. 13, 22, May 30	Will not run Nov. 24, Dec. 26, Jan. 2, May 30	Will not run Oct. 12, Nov. 8, 24, Dec. 26, Jan. 2, Feb. 13, 22, May 30		Will not run Nov. 24, Dec. 26, Jan. 2, May 30	
Cold Sp'g Hab'r							
S-Block Station							
Syosset.....							
Hicksville.....				S 6.18			
Westbury.....				S 6.23			
Carle Place....				S 6.27			
Oyster Bay.....							
Mill Neck.....							
Locust Valley..							
Glen Cove.....							
Glen Cove Glen St.	MU	MU	MU		MU	MU	MU
Sea Cliff.....							
Glen Head.....							
Greenvale....							
Roslyn.....							
Albertson.....							
East Willston..							
Mineola.....				S 6.32			
Merillon Avenue.				S 6.34			
New Hyde Park..				S 6.37			
Hempstead.....	S 6.09				S 6.17		S 6.25
Country L. Press	S 6.12				S 6.20		S 6.28
Garden.....	S 6.13				S 6.21		S 6.29
Garden City....	S 6.14				S 6.22		S 6.30
Nassau Blvd....	S 6.16				S 6.24		S 6.32
Stewart Manor..	S 6.19				S 6.27		S 6.35
Floral Park.....	S 6.22			6.40	S 6.30		S 6.38
Bellerose.....	S 6.23				S 6.32		S 6.40
Queens Village..	S 6.26			6.42	S 6.34		S 6.42
Bellaire.....	S 6.29				S 6.37		S 6.44
Hollis.....	S 6.32			6.44	S 6.40		S 6.46
Hillside.....	S 6.35				S 6.43		S 6.48
Union Hall St..	S 6.37				S 6.45		S 6.50
Jamaica.....	S 6.40	S 6.43		S 6.47	S 6.48	S 6.50	S 6.53 S 6.55
Westbridge.....							
Kew Gardens...						S 6.53	
Forest Hills...						S 6.55	
Win.....		6.50	6.55			6.59	7.02
Woodside.....		S 6.57				S 7.01	
Harold.....		6.53	7.00			7.04	7.05
Hunterspoint Ave.							
Long Island City							
Pennsylvania Sta.	S 6.59	S 7.06				S 7.10	S 7.11
AM 709	AM 83	AM 2011	AM 223	AM 729	AM 85	AM 4705	
Cont'd on page	191		131	192			

STATIONS	605	87	1575	711	811	1711	507	933	5109
	Daily Ex. Sun.	Daily Ex. Sun.	Daily Ex. Sun.	Daily Ex. Sat. & Sun.	Daily Ex. Sat. & Sun.	See Note	Daily Ex. Sun.	Daily Ex. Sun.	Sunday Only
P. Jeff.		Freeport P. Jeff. F. Rock.	Queens	H'stead	L. Beach H'stead	F. Rock. H'stead	O. Bay	W. Hemp. O. Bay (L. Beach Sat.)	F. Rock.
Cont'd from page		131			193			131	193
AM 605	AM 87	AM 1575	AM 711	AM 811	AM 1711	AM 507	AM 933	AM 5109	
S 5.27									
S 5.33									
S 5.37									
S 5.42									
S 5.49									
S 5.56									
S 6.03	Will not run Nov. 24, Dec. 26, Jan. 2, May 30	Will not run Oct. 12, Nov. 8, 24, Dec. 26, Jan. 2, Feb. 13, 22, May 30			Will not run Nov. 24, Dec. 26, Jan. 2, May 30	Will run Nov. 24, Dec. 26, Jan. 2, May 30	Will not run Nov. 24, Dec. 26, Jan. 2, May 30	Will not run Nov. 24, Dec. 26, Jan. 2, May 30	
S 6.08									
S 6.15									
S 6.21									
6.24									
S 6.29									
S 6.36									
S 6.41									
P 6.43									
S 6.16									
S 6.24									
S 6.27									
S 6.29									
S 6.31									
S 6.34									
S 6.37									
S 6.42									
S 6.48									
S 6.46									
S 6.52									
S 6.56									
S 6.33									
S 6.36									
6.37									
S 6.38									
S 6.40									
S 6.43									
S 6.47									
6.51									
S 6.49									
S 6.53									
S 6.51									
S 6.53									
S 6.56									
S 6.58									
S 6.58	S 7.00	S 7.01	S 7.04	S 7.05	S 7.05	S 7.05	S 7.06	S 7.08	S 7.11
S 7.03					S 7.08				S 7.14
S 7.05					S 7.11				S 7.16
7.09				7.13	7.15			7.15	7.20
7.12				7.16	7.20			S 7.17	S 7.22
								7.20	7.25
S 7.18				S 7.22	S 7.26			S 7.26	S 7.31
AM 605	AM 87	AM 1575	AM 711	AM 811	AM 1711	AM 507	AM 933	AM 5109	
		193	193						

WESTWARD—First Class

WESTWARD—First Class

STATIONS	1411	89	1015	2017	●263	713
	Daily Ex. Sun.	Daily Ex. Sun.	Daily Ex. Sun.	Daily Ex. Sun.	Daily Ex. Sun.	Daily Ex. Sun.
	Queens	Patch. Babylon Queens	F. Rock.	R. Park	R. Head	H'stead R. Head F. Rock.
Cont'd from page	AM	131 AM	193 AM	194 AM	106 AM	AM
Wading River..						
Shoreham.....						
Rocky Point....						
Miller's Place..						
Port Jefferson..						
Setauket.....						
Stony Brook....						
Flowerfield....						
St. James.....						
Smithtown.....						
Kings Park....			Will not run Oct. 12, Nov. 8, 24,	Will not run Nov. 24, Dec. 26, Jan. 2, May 30	Will not run Nov. 24, Dec. 26, Jan. 2, May 30	Will not run Nov. 24, Dec. 26, Jan. 2, May 30
Northport.....						
Greenlawn.....						
Huntington...						
Cold Sp'g Hab'r						
S-Block Station						
Svosset.....						
Hicksville.....					S 6.50	
Westbury.....					S 6.55	
Carle Place....						
Oyster Bay.....						
Mill Neck.....						
Locust Valley..						
Glen Cove.....						
Glen Cove Glen St.	MU	MU	MU	MU		MU
Sea Cliff.....						
Glen Head.....						
Greenvale.....						
Roslyn.....						
Albertson.....						
East Williston.						
Mineola.....					S 7.01	
Merillon Avenue.					S 7.03	
New Hyde Park..					S 7.07	
Hempstead.....						S 6.52
Country L. Press						S 6.55
Garden.....						6.56
Garden City....						S 6.57
Nassau Blvd....						S 7.00
Stewart Manor..						S 7.02
Floral Park....					7.11	S 7.07
Bellerose.....						S 7.09
Queens Village..	S 7.00				7.13	7.11
Bellaire.....	S 7.02					
Hollis.....	S 7.05				7.15	7.13
Hillside.....	S 7.08					S 7.15
Union Hall St..	S 7.10					S 7.17
Jamaica.....	S 7.13	S 7.16			S 7.18	S 7.20 7.22
Westbridge.....						
Kew Gardens...						S 7.25
Forest Hills...						S 7.28
Win.....		7.24	7.24	7.27		7.32
Woodside.....		S 7.27	S 7.29	S 7.29		S 7.34
Harold.....		7.27	7.30	7.32		7.38
Hunterspoint Ave.						
Long Island City						
Pennsylvania Sta.		S 7.33	S 7.36	S 7.38		S 7.44
	AM	AM	AM	AM	AM	AM
	1411	89	1015	2017	263	713

STATIONS	1817	813	1413	91	6005	1017	●513	1113	●609
	Daily Ex. Sun.	Daily Ex. Sun.	Daily Ex. Sun.	Daily Ex. Sun.	Sunday Only	Daily Ex. Sun.	Daily Ex. Sun.	Daily Ex. Sun.	Daily Ex. Sun.
	H'stead R. Head F. Rock.	L. Beach	F. Park	Babylon F. Park	R. Park	F. Rock.	O. Bay	F. Rock. O. Bay	P. Jeff.
Cont'd from page	AM	194 AM	AM	132 AM	194 AM	194 AM	AM	195 AM	AM
Wading River..									
Shoreham.....									
Rocky Point....									
Miller's Place..									
Port Jefferson..									S 6.06
Setauket.....									S 6.12
Stony Brook....									S 6.16
Flowerfield....									
St. James.....									S 6.22
Smithtown.....									S 6.28
Kings Park....									S 6.35
Northport.....									S 6.42
Greenlawn.....									S 6.48
Huntington...	Will not run Nov. 24, Dec. 26, May 30	Will not run Nov. 24, Dec. 26, May 30	Will not run Nov. 24, Dec. 26, May 30	Will not run Nov. 24, Dec. 26, May 30		First Trip May 31	Will not run Oct. 12, Nov. 8, 24, Dec. 26, Jan. 2, Feb. 13, 22, May 30	Will not run Nov. 24, Dec. 26, Jan. 2, May 30	S 6.54 S 6.59 7.02 S 7.06
Cold Sp'g Hab'r									S 6.54 S 6.57 S 6.59 S 7.04
S-Block Station									S 7.07 S 7.09
Svosset.....									S 7.13 S 7.15 S 7.18
Hicksville.....									S 6.39
Westbury.....									S 6.47
Carle Place....									S 6.50
Oyster Bay.....	MU	MU	MU	MU	MU	MU	MU	MU	S 6.52
Mill Neck.....									S 6.54
Locust Valley..									S 6.57
Glen Cove.....									S 6.59
Glen Cove Glen St.	MU	MU	MU	MU	MU	MU	MU	MU	S 7.04
Sea Cliff.....									S 7.07
Glen Head.....									S 7.09
Greenvale.....									S 7.13
Roslyn.....									S 7.15
Albertson.....									S 7.18
East Williston.									
Mineola.....									S 7.26
Merillon Avenue.									
New Hyde Park..									
Hempstead.....									S 7.11
Country L. Press									S 7.13
Garden.....									S 7.16
Garden City....									S 7.19
Nassau Blvd....									S 7.22
Stewart Manor..									
Floral Park....									7.21
Bellerose.....									7.23
Queens Village..	S 7.00								7.25
Bellaire.....	S 7.02								
Hollis.....	S 7.05								7.35
Hillside.....	S 7.08								
Union Hall St..	S 7.10								
Jamaica.....	S 7.13	S 7.16							S 7.28
Westbridge.....									S 7.31
Kew Gardens...									S 7.34
Forest Hills...									S 7.36
Win.....		7.24	7.24	7.27					7.40
Woodside.....		S 7.27	S 7.29	S 7.29					S 7.42
Harold.....		7.27	7.30	7.32					7.46
Hunterspoint Ave.									
Long Island City									
Pennsylvania Sta.		S 7.33	S 7.36	S 7.38					S 7.52
	AM	AM	AM	AM	AM	AM	AM	AM	AM
	1817	813	1413	91	6005	1017	513	1113	609

Cont'd on page

193

132

195

WESTWARD—First Class

WESTWARD—First Class

STATIONS	93	2019	1021	715	1719	97	151
	Daily Ex. Sat. & Sun.	Daily Ex. Sat. & Sun.	Daily Ex. Sun.	Daily Ex. Sun.	See Note	Daily Ex. Sat. & Sun.	Saturday Only
Babylon L. Beach P. Jeff.		R. Park	F. Rock.	H'stead	Port Jeff. H'stead	Babylon	Babylon P. Jeff. H'stead
Cont'd from page	132	195	195			132	132
	AM	AM	AM	AM	AM	AM	AM
Wading River Branch							
Wading River							
Shoreham							
Rocky Point							
Miller's Place							
Port Jefferson							
Setauket							
Stony Brook							
Flowerfield							
St. James							
Smithtown							
Kings Park	Will not run Oct. 12, Nov. 8, 24, Dec. 26, Jan. 2, Feb. 13, 22, May 30	Will not run Oct. 12, Nov. 8, 24, Dec. 26, Jan. 2, Feb. 13, 22, May 30		Will not run Nov. 24, Dec. 26, Jan. 2, May 30	Will run Oct. 12, Nov. 8, Feb. 13, 22	Will not run Oct. 12, Nov. 8, 24, Dec. 26, Jan. 2, Feb. 13, 22, May 30	
Northport							
Greenlawn							
Huntington							
Cold Sp'g Hab'r							
S-Block Station							
Syosset							
Hicksville							
Westbury							
Carle Place							
Oyster Bay Branch							
Ovster Bay							
Mill Neck							
Locust Valley							
Glen Cove							
Glen Cove Glen St.	MU	MU	MU	MU	MU	MU	MU
Sea Cliff							
Glen Head							
Greenvale							
Roslyn							
Albertson							
East Williston							
Mineola							
Merillon Avenue							
New Hyde Park							
Hempstead Br.				S 7.15			
Country L. Press				S 7.18			
Garden				7.19			
Garden City				S 7.20			
Nassau Blvd.				S 7.22			
Stewart Manor				S 7.25			
Floral Park				S 7.29			
Bellerose				S 7.31			
Queens Village				S 7.33			
Bellaire				S 7.35			
Hollis				S 7.37			
Hillside				S 7.39			
Union Hall St.							
Jamaica	S 7.40			S 7.43	S 7.45	Z 7.47	S 7.46
Westbridge					S 7.47	S 7.49	S 7.49
Kew Gardens							
Forest Hills							
Win.	7.47	7.48	7.57		7.53	7.55	7.55
Woodside			S 7.59				
Harold	7.50	7.51	8.02		7.56	7.58	7.58
Hunterspoint Ave.							
Long Island City							
Pennsylvania Sta.	S 7.56	S 7.58	S 8.08		S 8.02	S 8.04	S 8.04
	AM 93	AM 2019	AM 1021	AM 715	AM 1719	AM 97	AM 151

Cont'd on page

196

STATIONS	31	515	1721	4707	4505	717	101	4809	2021
	Daily Ex. Sun.	Daily Ex. Sun.	Daily Ex. Sun.	Sunday Only	Sunday Only	Daily Ex. Sun.	Daily Ex. Sun.	Sunday Only	Daily Ex. Sun.
Speonk W. Hemp. (H'stead Ex. Sat.)		O. Bay	F. Park L. Beach O. Bay	H'stead	O. Bay	H'stead Babylon	Babylon	L. Beach O. Bay H'stead	R. Park
Cont'd from page	106						133	196	195
	AM	AM	AM	AM	AM	AM	AM	AM	AM
Will not run Nov. 24, Dec. 26, Jan. 2, May 30		Will not run Oct. 12, Nov. 8, 24, Dec. 26, Jan. 2, Feb. 13, 22, May 30	Will not run Nov. 24, Dec. 26, Jan. 2, May 30	Will also run Nov. 24, Dec. 26, Jan. 2, May 30	Will also run Nov. 24, Dec. 26, Jan. 2, May 30	Will not run Oct. 12, Nov. 8, 24, Dec. 26, Jan. 2, Feb. 13, 22, May 30	Will not run Oct. 12, Nov. 8, 24, Dec. 26, Jan. 2, Feb. 13, 22, May 30	Will also run Nov. 24, Dec. 26, Jan. 2, May 30	Will not run Nov. 24, Dec. 26, Jan. 2, May 30
7.28									
S 7.03					S 7.09				
S 7.11					S 7.17				
S 7.14					S 7.20				
S 7.16		MU	MU		S 7.22	MU	MU	MU	MU
S 7.18					S 7.24				
S 7.22					S 7.27				
S 7.28					S 7.30				
S 7.33					S 7.34				
S 7.35					S 7.39				
7.35	S 7.38				S 7.43				
					S 7.48				
					S 7.26		S 7.30		
					S 7.29		S 7.33		
					7.30		7.34		
					S 7.31		S 7.35		
					S 7.33		S 7.38		
					S 7.36		S 7.41		
7.40	7.45	S 7.39	S 7.40	7.51	S 7.46				
			S 7.42						
7.42	7.47	S 7.42	S 7.44	7.53	7.50				
		S 7.44	S 7.46						
7.44	7.49	S 7.46	S 7.49	7.55	7.52				
		S 7.48	S 7.51						
		S 7.51	S 7.53						
S 7.48	S 7.53	S 7.53	S 7.56	S 7.58	S 7.57	8.00	S 8.00		
S 7.52	S 7.55	S 7.56			S 7.59				
		S 8.00			S 8.02		S 8.03		
							S 8.06		
7.59	8.01	8.04			8.07	8.09	8.10	8.09	8.09
	S 8.03						S 8.12		S 8.11
8.02	8.06	8.08			8.10	8.12	8.15		8.14
	S 8.08								
	S 8.11								
S 8.08		S 8.14			S 8.16	S 8.18	S 8.21	S 8.20	
AM 31	AM 515	AM 1721	AM 4707	AM 4505	AM 717	AM 101	AM 4809	AM 2021	

197

WESTWARD—First Class							
	1425	823	2023	611	617	107	1595
	Daily Ex. Sun.	Daily Ex. Sun.	Daily Ex. Sun.	Saturday Only	Daily Ex. Sun.	Daily Ex. Sun.	Daily
STATIONS	F. Park.	L. Beach	R. Park	W. River	P. Jeff.	Freeport F. Park	Queens
Cont'd from page							
Wading River Branch	AM	AM	AM	AM	AM	AM	AM
Wading River..				S 6.22			
Shoreham.....				F 6.34			
Rocky Point..				F 6.39			
Miller's Place..				F 6.52			
Port Jefferson..				S 7.02	S 7.03		
Setauket.....					S 7.09		
Stony Brook...					S 7.13		
Flowerfield...					F 7.17		
St. James.....					S 7.20		
Smithtown.....					S 7.26		
Kings Park.....	Will not run Nov. 24, Dec. 26, Jan. 2, May 30	Will not run Nov. 8, 24, Dec. 26, Jan. 2, Feb. 13, 22, May 30		Will not run Oct. 22 to May 13 incl.	S 7.33	Will not run Nov. 24, Dec. 26, Jan. 2, May 30	
Northport.....				S 7.40	S 7.40		
Greenlawn.....				S 7.46	S 7.46		
Huntington...				S 7.52	S 7.52		
Cold Sp'g Hab'r				T 7.56	T 7.56		
S-Block Station					7.58		
Syosset.....				S 8.02	S 8.02		
Hicksville.....				N 8.08	N 8.08		
Westbury.....				N 8.11	N 8.11		
Carle Place.....							
Oyster Bay Branch	MU	MU	MU			MU	MU
Oyster Bay..							S 7.42
Mill Neck.....							S 7.46
Locust Valley..							S 7.51
Glen Cove.....							S 7.54
Glen Cove Glen St.							S 7.56
Sea Cliff.....							S 7.58
Glen Head.....							S 8.02
Greenvale.....							S 8.04
Roslyn.....							S 8.11
Albertson.....							
East Williston..							S 8.15
Mineola.....					N 8.14		S 8.19
Merillon Avenue..							
New Hyde Park...							P 8.22
Hempstead Branch							
Hempstead.....							
Country L. Press							
Garden.....							
Garden City.....							
Nassau Blvd.....							
Stewart Manor...							
Floral Park.....	S 8.05					8.19	
Bellerose.....	S 8.07						
Queens Village...	S 8.10					8.21	S 8.17
Bellaire.....	S 8.13						S 8.19
Hollis.....	S 8.16					8.23	S 8.21
Hillside.....	S 8.19						S 8.23
Union Hall St....							S 8.26
Jamaica.....	S 8.24	8.25			S 8.26 8.30	S 8.28	S 8.29
Westbridge.....							
Kew Gardens.....							
Forest Hills.....							
Win.....		8.33	8.33		8.37	8.37	
Woodside.....			S 8.35				
Harold.....		8.36	8.38		8.40	8.40	
Hunterspoint Ave..							
Long Island City..							
Pennsylvania Sta..	S 8.42	S 8.44			S 8.46	S 8.46	
	AM 1425	AM 823	AM 2023	AM 611	AM 617	AM 107	AM 1595
Cont'd on page							
	199						200

WESTWARD—First Class									
	1121	1025	1027	1731	517	167	165	1429	1733
	Daily Ex. Sun.	Daily Ex. Sun.	Daily Ex. Sun.	Daily Ex. Sun.	Daily Ex. Sun.	Daily Ex. Sun.	See Note	Daily Ex. Sun.	See Note
STATIONS	F. Rock.	F. Rock.	F. Rock.	Jamaica	O. Bay	Freeport O. Bay	Patch. Babylon	Queens	Queens
Cont'd from page									
	AM	AM	AM	AM	AM	AM	AM	AM	AM
Wading River Branch									
Wading River..									
Shoreham.....									
Rocky Point..									
Miller's Place..									
Port Jefferson..									
Setauket.....									
Stony Brook...									
Flowerfield...									
St. James.....									
Smithtown.....									
Kings Park.....	Will not run Oct. 12, Nov. 8, 24, Dec. 26, Jan. 2, Feb. 13, 22, May 30			Will not run Oct. 12, Nov. 8, 24, Dec. 26, Jan. 2, Feb. 13, 22, May 30	Will not run Oct. 12, Nov. 8, 24, Dec. 26, Jan. 2, Feb. 13, 22, May 30	Will not run Oct. 12, Nov. 8, 24, Dec. 26, Jan. 2, Feb. 13, 22, May 30	Will run Oct. 12, Nov. 8, 24, Dec. 26, Jan. 2, Feb. 13, 22, May 30	Will run Oct. 12, Nov. 8, 24, Dec. 26, Jan. 2, Feb. 13, 22, May 30	Will run Oct. 12, Nov. 8, 24, Dec. 26, Jan. 2, Feb. 13, 22, May 30
Northport.....									
Greenlawn.....									
Huntington...									
Cold Sp'g Hab'r									
S-Block Station									
Syosset.....									
Hicksville.....									
Westbury.....									
Carle Place.....									
Oyster Bay Branch	MU	MU	MU	MU	MU	MU	MU	MU	MU
Oyster Bay..									
Mill Neck.....									
Locust Valley..									
Glen Cove.....									
Glen Cove Glen St.									
Sea Cliff.....									
Glen Head.....									
Greenvale.....									
Roslyn.....									
Albertson.....									
East Williston..									
Mineola.....									
Merillon Avenue..									
New Hyde Park...									
Hempstead Branch									
Hempstead.....									
Country L. Press									
Garden.....									
Garden City.....									
Nassau Blvd.....									
Stewart Manor...									
Floral Park.....									
Bellerose.....									
Queens Village...									
Bellaire.....									
Hollis.....									
Hillside.....									
Union Hall St....									
Jamaica.....	8.32			S 8.32	S 8.33	S 8.35	S 8.35	S 8.37	S 8.39
Westbridge.....				S 8.35					
Kew Gardens.....				S 8.38					S 8.42
Forest Hills.....				S 8.42					S 8.44
Win.....	8.41	8.45	8.43	8.48		8.42	8.42		8.48
Woodside.....			S 8.45	S 8.50					S 8.50
Harold.....	8.44	8.48	8.48	8.53		8.46	8.46		8.53
Hunterspoint Ave..									
Long Island City..									
Pennsylvania Sta..	S 8.50	S 8.54	S 8.54	S 8.59		S 8.52	S 8.52		S 8.59
	AM 1121	AM 1025	AM 1027	AM 1731	AM 517	AM 167	AM 165	AM 1429	AM 1733
Cont'd on page									
					134			200	

WESTWARD—First Class

STATIONS	1033	●523	●281	●21	1735	723	117
	Daily Ex. Sun.	Daily Ex. Sun.	Daily Ex. Sun.	Daily Ex. Sun.	See Note	Daily Ex. Sun.	Daily Ex. Sun.
F. Rock.		O. Bay	Gr'port	Montauk	Queens F. Rock.	H'stead F. Rock.	Babylon L. Beach
Cont'd from page	202		107	107			135
	AM	AM	AM	AM	AM	AM	AM
Wading River..							
Shoreham..							
Rocky Point..							
Miller's Place..							
Port Jefferson..							
Setauket..							
Stony Brook..							
Flowerfield..							
St. James..							
Smithtown..							
Kings Park..							
Northport..		Will not run	Will not run	Will not run	Will not run	Will not run	
Greenlawn..		Oct. 12, Nov. 24, Dec. 26, Jan. 2, May 30	Oct. 12, Nov. 8, 24, Dec. 26, Jan. 2, Feb. 13, 22, May 30	Oct. 12, Nov. 8, 24, Dec. 26, Jan. 2, Feb. 13, 22, May 30	Oct. 12, Nov. 8, 24, Dec. 26, Jan. 2, Feb. 13, 22, May 30	Oct. 12, Nov. 8, 24, Dec. 26, Jan. 2, Feb. 13, 22, May 30	
Huntington..							
Cold Sp'g Hab'r							
S-Block Station							
Syosset..							
Hicksville..			S 8.45	8.51			
Westbury..			S 8.50				
Carle Place..							
Oyster Bay..		S 8.13					
Mill Neck..		S 8.17					
Locust Valley..		S 8.22					
Glen Cove..		S 8.25					
Glen Cove Glen St.	MU	S 8.27			MU	MU	MU
Sea Cliff..		S 8.29					
Glen Head..		S 8.33			Will run Oct. 12, Nov. 8, 24, Dec. 26, Jan. 2, Feb. 13, 22, May 30		
Greenvale..							
Roslyn..		S 8.40					
Albertson..							
East Williston..		S 8.44					
Mineola..		P 8.48	S 8.55	8.58			
Merillon Avenue..							
New Hyde Park..							
Hempstead..						S 8.36	
Country L. Press						S 8.39	
Garden..						8.40	
Garden City..						S 8.41	
Nassau Blvd..						S 8.44	
Stewart Manor..						S 8.46	
Floral Park..		8.53	9.00	9.03		S 8.51	
Bellerose..						S 8.53	
Queens Village..		8.55	9.02	9.05	S 8.52	S 8.56	
Bellaire..					S 8.54		
Hollis..		8.57	9.04	9.07	S 8.56	S 8.59	
Hillside..					S 8.58		
Union Hall St..					S 9.01		
Jamaica..		S 9.00	S 9.07	S 9.10	S 9.04	S 9.04	S 9.15
Westbridge..		9.04	9.11	9.14	S 9.06	S 9.06	
Kew Gardens..					S 9.10	S 9.10	
Forest Hills..					S 9.13	S 9.13	
Win..	9.10	9.13	9.18	9.21	9.17	9.17	9.24
Woodside..	S 9.13				S 9.19	S 9.19	
Harold..	9.16	9.16	9.21	9.24	9.23	9.23	9.27
Hunterspoint Ave..							
Long Island City..							
Pennsylvania Sta..	S 9.22	S 9.22	S 9.27	S 9.30	S 9.29	S 9.29	S 9.33
	AM	AM	AM	AM	AM	AM	AM
	1033	523	281	21	1735	723	117

Cont'd on page

WESTWARD—First Class

STATIONS	1737	1035	2035	5007	4713	4603	●623	831	725
	Daily Ex. Sun.	Daily Ex. Sun.	Daily Ex. Sun.	Sunday Only	Sunday Only	Sunday Only	Daily Ex. Sun.	Daily Ex. Sun.	Daily Ex. Sun.
Queens W.Hamp.		F. Rock.	R. Park	F. Rock R. Park	H'stead P. Jaff.	P. Jaff.	Hun'ton	L. Beach Hun'ton	H'stead Freeport
		203	202	203				203	
	AM	AM	AM	AM	AM	AM	AM	AM	AM
						S 7.56			
						S 8.02			
						S 8.06			
						S 8.12			
						S 8.18			
Will not run	Oct. 12, Nov. 8, 24, Dec. 26, Jan. 2, Feb. 13, 22, May 30	Will not run				S 8.25	Will not run		
						S 8.32	Oct. 12, May 30		
						S 8.38		Will not run	
						S 8.44	S 8.55	Nov. 24, Dec. 26, Jan. 2, May 30	
						S 8.50	S 8.57		
						8.53	9.01		
						S 8.57	S 9.04		
						S 9.05	S 9.11		
						S 9.11	S 9.16		
	MU	MU	MU	MU	MU			Will not run	
								Oct. 17 to May 13 incl.	
							S 9.16	9.21	
							S 9.22	S 9.25	
						S 9.03			S 9.12
						S 9.06			S 9.15
						9.07			9.16
						S 9.08			S 9.17
						S 9.11			S 9.19
						S 9.13			S 9.22
						S 9.17	9.25	9.28	S 9.25
						S 9.19			S 9.27
	S 9.04					S 9.21	9.27	9.30	S 9.29
	S 9.06					S 9.23			S 9.31
	S 9.08					S 9.25	9.29	9.32	S 9.33
	S 9.10					S 9.27			S 9.35
	S 9.13					S 9.29			S 9.37
	S 9.16					S 9.32	S 9.32	S 9.35	S 9.39
	9.19					S 9.34	S 9.37	S 9.37	S 9.41
	S 9.22					S 9.37			S 9.44
	S 9.24					S 9.40			S 9.40
	9.28	9.34	9.40	9.42	9.44				9.44
	S 9.30					S 9.42			9.50
	9.33	9.37	9.45	9.45	9.47				9.47
									9.53
	S 9.39	S 9.43	S 9.51	S 9.51	S 9.53				S 9.53
	AM	AM	AM	AM	AM	AM	AM	AM	AM
	1737	1035	2035	5007	4713	4603	623	831	725

Cont'd on page

WESTWARD—First Class

WESTWARD—First Class

STATIONS	5581	527	121	1125	5723	2037	123
	Sunday Only	Daily Ex. Sun.	Daily Ex. Sun.	Daily Ex. Sun.	Sunday Only	Daily Ex. Sun.	Daily Ex. Sun.
	Queens	O. Bay	Babylon O. Bay	F. Rock	Jamaica	R. Park	Patch. Babylon
Cont'd from page	AM	AM	135	204	AM	203	136
Wading River..	AM	AM	AM	AM	AM	AM	AM
Shoreham.....							
Rocky Point....							
Miller's Place..							
Port Jefferson..							
Setauket.....							
Stony Brook....				Will not run		Will not run	
Flowerfield....				Nov. 24, Dec. 26, Jan. 2		Nov. 24, Dec. 26, Jan. 2, May 30	
St. James.....							
Smithtown.....							
Kings Park.....							
Northport.....							
Greenlawn.....							
Huntington....							
Cold Sp'g Hab'r							
S-Block Station							
Syosset.....							
Hicksville.....							
Westbury.....							
Carle Place....							
Oyster Bay....	S 9.03						
Mill Neck.....	S 9.08						
Locust Valley..	S 9.13						
Glen Cove.....	S 9.16						
Glen Cove Glen St.	MU S 9.18	MU	MU	MU	MU	MU	MU
Sea Cliff.....	S 9.20						
Glen Head.....	S 9.24						
Greenvale.....							
Roslyn.....	S 9.30						
Albertson.....							
East Williston.	S 9.34						
Mineola.....	S 9.38						
Merillon Avenue.							
New Hyde Park..	S 9.42						
Hempstead.....							
Country L. Press							
Garden.....							
Garden City....							
Nassau Blvd....							
Stewart Manor..							
Floral Park....	9.45						
Bellerose.....							
Queens Village..	S 9.35	9.47					
Bellaire.....	S 9.37						
Hollis.....	S 9.39	9.49					
Hillside.....	S 9.41						
Union Hall St..	S 9.43						
Jamaica.....	S 9.45	S 9.52	S 9.54	S 9.59	S10.00		S10.13
Westbridge.....							
Kew Gardens....				S10.02	S10.03		
Forest Hills....				S10.04	S10.05		
Win.....			10.01	10.08	10.09	10.12	10.20
Woodside.....				S10.10	S10.11	S10.14	
Harold.....			10.04	10.13	10.14	10.17	10.23
Hunterspoint Ave.							
Long Island City							
Pennsylvania Sta.			S10.10	S10.19	S10.20	S10.23	S10.29
	AM 5581	AM 527	AM 121	AM 1125	AM 5723	AM 2037	AM 123

Cont'd on page

204

STATIONS	727	4205	4075	1607	1039	4715	4515	205	5725
	Daily Ex. Sun.	Sunday Only	Sunday Only	Daily Ex. Sun.	Daily	Sunday Only	Sunday Only	Daily Ex. Sun.	Sunday Only
	H'tstead L. Beach	Gr'port	Babylon Montauk Gr'port L. Beach	Queens	F. Rock	H'tstead	O. Bay	Gr'port W.Hemp.	O. Bay H'tstead
Cont'd from page	AM	AM	AM	AM	AM	AM	AM	AM	AM
Will not run									
Nov. 24, Dec. 26, Jan. 2, May 30									
S 9.56								S10.17	
S10.02								S10.23	
MU		MU	MU	MU	MU	MU		MU	
S10.04								S10.07	
S10.10								S10.15	
S10.15								S10.20	
S10.20								S10.24	S10.27
S10.28								S10.28	
S 9.46						S10.08			
S 9.49						S10.11			
9.50						10.12			
S 9.51						S10.13			
S 9.53						S10.15			
S 9.56						S10.18			
S 9.59	10.11					S10.21	10.31	10.31	
S10.01						S10.23			
S10.03	10.13		S10.12			S10.25	10.33	10.33	
S10.05			S10.14			S10.27			
S10.07	10.15		S10.16			S10.29	10.35	10.35	
S10.09			S10.18			S10.31			
S10.11			S10.20			S10.33			
S10.14	S10.18	S10.21	S10.22			S10.36	S10.38	S10.38	S10.40
S10.16							S10.42		
S10.19									S10.43
S10.22									S10.45
10.26		10.28		10.30			10.49	10.49	
S10.28				S10.32					S10.51
10.31		10.31		10.35			10.52	10.54	
S10.37		S10.37		S10.41			S10.58	S11.00	
AM 727	AM 4205	AM 4075	AM 1607	AM 1039	AM 4715	AM 4515	AM 205	AM 5725	
			205		205				

Cont'd on page

205

WESTWARD—First Class

WESTWARD—First Class

STATIONS	625	731	5583	837	2041	1043	4077
	Daily Ex. Sun.	Daily Ex. Sun.	Sunday Only	Daily Ex. Sun.	Daily Ex. Sun.	Daily Ex. Sun.	Sunday Only
	P. Jeff.	H'tead F. Rock. P. Jeff.	Queens	L. Beach Babylon	R. Park	F. Rock.	Babylon W.Hamp.
Cont'd from page				205	205	206	137
	AM	AM	AM	AM	AM	AM	AM
Wading River..							
Shoreham.....							
Rocky Point...							
Miller's Place..							
Port Jefferson..	S 9. 25						
Setauket.....	S 9. 31						
Stony Brook...	S 9. 35						
Flowerfield...	S 9. 38						
St. James.....	S 9. 41						
Smithtown.....	S 9. 47						
Kings Park.....	S 9. 53						
Northport.....	S 9. 59						
Greenlawn.....	S10. 04						
Huntington.....	S10. 09						
Cold Sp'g Hab'r	S10. 14						
S-Block Station	10. 17						
Syosset.....	S10. 21						
Hicksville.....	S10. 28						
Westbury.....							
Carle Place.....							
Oyster Bay.....							
Mill Neck.....							
Locust Valley..							
Glen Cove.....							
Glen Cove Glen St.		MU	MU	MU	MU	MU	MU
Sea Cliff.....							
Glen Head.....							
Greenvale.....							
Roslyn.....							
Albertson.....							
East Williston..							
Mineola.....	S10. 37						
Merillon Avenue..							
New Hyde Park..	S10. 41						
Hempstead.....		S10. 22					
Country L. Press		S10. 25					
Garden.....		10. 26					
Garden City.....		S10. 27					
Nassau Blvd.....		S10. 29					
Stewart Manor..		S10. 32					
Floral Park.....	10. 44	S10. 36					
Bellerose.....		S10. 38					
Queens Village...	10. 46	S10. 40	S10. 54				
Bellaire.....		S10. 42	S10. 56				
Hollis.....	10. 48	S10. 44	S10. 58				
Hillside.....		S10. 46	S11. 00				
Union Hall St....		S10. 48	S11. 02				
Jamaica.....	S10. 51	S10. 51 10. 53	S11. 04	S11. 01			S11. 23
Westbridge.....							
Kew Gardens.....				S11. 04			
Forest Hills.....				S11. 06			
Win.....		11. 00		11. 10	11. 14	11. 28	11. 30
Woodside.....				S11. 12	S11. 16	S11. 30	
Harold.....		11. 03		11. 15	11. 19	11. 33	11. 33
Hunterspoint Ave..							
Long Island City..							
Pennsylvania Sta..		S11. 09		S11. 21	S11. 25	S11. 39	S11. 39
	AM	AM	AM	AM	AM	AM	AM
	625	731	5583	837	2041	1043	4077

Cont'd on page

5119	629	6027	733	17	25	27	5585	1749
Sunday Only	Daily Ex. Sun.	Sunday Only	Daily Ex. Sun.	See Note	Daily Ex. Sun.	Daily Ex. Sun.	Sunday Only	Saturday Only
F. Rock. L. Beach	O. Bay	R. Park	H'tead O. Bay Freeport	Montauk Sag. Hbr. L. Beach	Speonk L. Beach	Montauk Sag. Hbr. L. Beach	Queens	Jamaica
206		206		107	107	108		
AM	AM	AM	AM	AM	AM	AM	AM	AM
					First Trip Oct. 10			
					Last Trip May 26			
				Will run Oct. 12, Nov. 8, 24, Dec. 26, Jan. 2, Feb. 13, 22 only	Will not run Oct. 12, Nov. 8, 24, Dec. 26, Jan. 2, Feb. 13, 22			
				11. 14	11. 14	11. 14		
	S10. 38							
	S10. 42							
	S10. 47							
	S10. 50						Will not run Oct. 10 to May 26 incl.	
MU	S10. 52	MU	MU				MU	MU
	S10. 55							
	S10. 59							
	S11. 05							
	S11. 09							
	S11. 13			11. 21	11. 21	11. 21		
	S11. 17							
			S10. 58					
			S11. 01					
			11. 02					
			S11. 03					
			S11. 05					
			S11. 08					
	11. 20		S11. 11	11. 25	11. 25	11. 25		
			S11. 13					
	11. 22		S11. 15	11. 27	11. 27	11. 27	S11. 26	
			S11. 17					S11. 28
	11. 24		S11. 19	11. 29	11. 29	11. 29	S11. 30	
			S11. 21				S11. 32	
			S11. 23				S11. 34	
	S11. 27	S11. 27	S11. 26 S11. 29	S11. 32 S11. 36	S11. 32 S11. 36	S11. 32 S11. 36	S11. 36	S11. 51
S11. 30			S11. 32					S11. 54
S11. 32			S11. 34					S11. 56
11. 36		11. 38	11. 38	11. 43	11. 43	11. 43		12. 00
S11. 38		S11. 40	S11. 40	11. 46	11. 46	11. 46		S12. 02
11. 41		11. 43	11. 43	11. 46	11. 46	11. 46		12. 05
S11. 47		S11. 49	S11. 49	S11. 52	S11. 52	S11. 52		S12. 11
AM	AM	AM	AM	AM	AM	AM	AM	PM
5119	529	6027	733	17	25	27	5585	1749

207

WESTWARD—First Class

WESTWARD—First Class

STATIONS	1743	747	127	4721	5123	1751	2049
	Daily Ex. Sun.	Daily Ex. Sun.	Daily Ex. Sun.	Sunday Only	Sunday Only	Daily Ex. Sun.	Saturday Only
	East Williston	H'stead	Babylon F. Rock. East Williston W. Hemp. H'stead	H'stead F. Rock.	F. Rock.	L. Beach	R. Park
Cont'd from page			137		207		207
Wading River..	AM	AM	PM	AM	PM	PM	PM
Shoreham							
Rocky Point							
Miller's Place							
Port Jefferson							
Setauket							
Stony Brook							
Flowerfield							
St. James							
Smithtown							
Kings Park							
Northport							
Greenlawn							
Huntington							
Cold Sp'g Hab'r							
S-Block Station							
Syosset							
Hicksville							
Westbury							
Carle Place							
Oyster Bay							
Mill Neck							
Locust Valley							
Glen Cove							
Glen Cove Glen St.	MU	MU	MU	MU	MU	MU	MU
Sea Cliff							
Glen Head							
Greenvale							
Roslyn							
Albertson							
East Williston	s11.39						
Mineola	s11.42						
Merillon Avenue	s11.44						
New Hyde Park	s11.47						
Hempstead		s11.30		s11.30			
Country L. Press		s11.33		s11.33			
Garden		11.34		11.34			
Garden City		s11.35		s11.35			
Nassau Blvd.		s11.38		s11.38			
Stewart Manor		s11.41		s11.41			
Floral Park	11.50	s11.44		s11.44			
Bellerose		s11.46		s11.46			
Queens Village	11.52	s11.48		s11.48			
Bellaire		s11.50		s11.50			
Hollis	11.54	s11.52		s11.52			
Hillside		s11.54		s11.54			
Union Hall St.		s11.56		s11.56			
Jamaica	s11.57	s11.58	s11.59	11.58 12.00	s12.14	s12.15	
Westbridge							
Kew Gardens					s12.17	s12.18	
Forest Hills					s12.20	s12.20	
Win			12.07	12.07	12.24	12.24	12.41
Woodside				s12.09	s12.26	s12.26	s12.43
Harold			12.10	12.12	12.29	12.29	12.46
Hunterspoint Ave.							
Long Island City							
Pennsylvania Sta.			s12.16	s12.18	s12.35	s12.35	s12.52
	AM 1743	PM 747	PM 127	PM 4721	PM 5123	PM 1751	PM 2049

Cont'd on page

STATIONS	6031	1753	735	533	5429	4607	4079	947	2053
	Sunday Only	Saturday Only	Daily Ex. Sun.	Daily Ex. Sun.	Sunday Only	Sunday Only	Sunday Only	Daily Ex. Sun.	Daily Ex. Sun.
	R. Park	Jamaica	H'stead Babylon O. Bay	O. Bay	F. Park	P. Jeff.	Babylon Patch. P. Jeff. F. Park	F. Rock. W. Hemp.	R. Park
Cont'd from page	207						137	138	208
Wading River..	PM	PM	PM	AM	PM	AM	PM	PM	PM
Shoreham									
Rocky Point									
Miller's Place									
Port Jefferson									
Setauket									
Stony Brook									
Flowerfield									
St. James									
Smithtown									
Kings Park									
Northport									
Greenlawn									
Huntington									
Cold Sp'g Hab'r									
S-Block Station									
Syosset									
Hicksville									
Westbury									
Carle Place									
Oyster Bay									
Mill Neck									
Locust Valley									
Glen Cove									
Glen Cove Glen St.	MU	MU	MU		MU		MU	MU	MU
Sea Cliff									
Glen Head									
Greenvale									
Roslyn									
Albertson									
East Williston									
Mineola									
Merillon Avenue									
New Hyde Park									
Hempstead									
Country L. Press									
Garden									
Garden City									
Nassau Blvd.									
Stewart Manor									
Floral Park									
Bellerose									
Queens Village									
Bellaire									
Hollis									
Hillside									
Union Hall St.									
Jamaica									
Westbridge									
Kew Gardens									
Forest Hills									
Win									
Woodside									
Harold									
Hunterspoint Ave.									
Long Island City									
Pennsylvania Sta.									
	PM 6031	PM 1753	PM 735	PM 533	PM 5429	PM 4607	PM 4079	PM 947	PM 2053

208

WESTWARD—First Class

WESTWARD—First Class

STATIONS	737	4523	4723	5595	627	6033	741
	Daily Ex. Sun.	Sunday Only	Sunday Only	Sunday Only	Daily Ex. Sun.	Sunday Only	Daily Ex. Sun.
H'stead L. Beach (Freeport Sat.)		O. Bay	H'stead O. Bay W. Hemp.	Queens	F. Jeff.	R. Park	H'stead
Cont'd from page						209	
Wading River..	PM	PM	PM	PM	AM	PM	PM
Shoreham.....
Rocky Point...
Miller's Place..
Port Jefferson..	\$11.52
Setauket.....	\$11.58
Stony Brook...	\$12.02
Flowerfield.....
St. James.....	\$12.08
Smithtown.....	\$12.14
Kings Park.....	\$12.21
Northport.....	\$12.28
Greenlawn.....	\$12.34
Huntington.....	\$12.40
Cold Sp'g Hab'r	\$12.48
S-Block Station	12.50
Syosset.....	\$12.55
Hicksville.....	\$ 1.03
Westbury.....	\$ 1.08
Carle Place.....
Oyster Bay.....		\$12.31
Mill Neck.....
Locust Valley..	\$12.39
Glen Cove.....	\$12.42
Glen Cove Glen St	MU	\$12.44	MU	MU	MU	MU
Sea Cliff.....	\$12.47
Glen Head.....	\$12.51
Greenvale.....	\$12.53
Roslyn.....	\$12.58
Albertson.....
East Williston..	\$ 1.02
Mineola.....	\$ 1.06	\$ 1.14
Merillon Avenue..
New Hyde Park..	E 1.18
Hempstead.....	\$12.37	\$12.51	\$ 1.03
Country L. Press	\$12.40	\$12.54	\$ 1.06
Garden.....	12.41	12.55	1.07
Garden City.....	\$12.42	\$12.56	\$ 1.08
Nassau Blvd.....	\$12.44	\$12.58	\$ 1.10
Stewart Manor..	\$12.47	\$ 1.01	\$ 1.13
Floral Park.....	\$12.50	1.11	\$ 1.04	1.20	\$ 1.16
Bellerose.....	\$12.52	\$ 1.06	\$ 1.18
Queens Village...	\$12.54	1.13	\$ 1.08	\$ 1.16	1.22	\$ 1.20
Bellaire.....	\$12.56	\$ 1.10	\$ 1.18	\$ 1.22
Hollis.....	\$12.58	1.15	\$ 1.12	\$ 1.20	1.24	\$ 1.24
Hillside.....	\$ 1.00	\$ 1.14	\$ 1.22	\$ 1.28
Union Hall St...	\$ 1.02	\$ 1.16	\$ 1.24	\$ 1.28
Jamaica.....	\$ 1.05	\$ 1.18	\$ 1.19	\$ 1.26	\$ 1.27	\$ 1.31
Westbridge.....
Kew Gardens.....	\$ 1.10	\$ 1.24
Forest Hills.....	\$ 1.12	\$ 1.26
Win.....	1.16	1.30	1.34
Woodside.....	\$ 1.18	\$ 1.32	\$ 1.36
Harold.....	1.21	1.35	1.39
Hunterspoint Ave..
Long Island City
Pennsylvania Sta..	\$ 1.27	\$ 1.41	\$ 1.45
	PM	PM	PM	PM	PM	PM	PM
	737	4523	4723	5595	627	6033	741

Cont'd on page

STATIONS	131	1047	233	1139	2059	5727	537	743	133
	Daily Ex. Sun.	Saturday Only	Daily Ex. Sun.	Daily Ex. Sun.	Daily Ex. Sun.	Sunday Only	Daily Ex. Sun.	Daily Ex. Sun.	Daily Ex. Sun.
Babylon P. Jeff. H'stead		F. Rook.	Ronk.	F. Rook. L. Beach Ronk. W. Hemp.	R. Park F. Rook.	F. Rook.	O. Bay	H'stead	Babylon P. Jeff. O. Bay H'stead
	138	209	108	210	210				138
	PM	PM	PM	PM	PM	PM	PM	PM	PM
Will not run May 30									
			\$ 1.24						
			\$ 1.29						
							\$ 1.17		
							\$ 1.25		
							\$ 1.28		
	MU	MU		MU	MU	MU	\$ 1.30	MU	MU
							\$ 1.32		
							\$ 1.36		
							\$ 1.42		
							\$ 1.46		
			\$ 1.35				\$ 1.50		
							\$ 1.53		
							\$ 1.56		
							\$ 1.37		
							\$ 1.40		
							1.41		
							\$ 1.42		
							\$ 1.44		
							\$ 1.47		
			1.40				1.59	\$ 1.50	
							\$ 1.52		
			1.42				2.01	\$ 1.54	
							\$ 1.56		
							2.03	\$ 1.58	
							\$ 2.00		
							\$ 2.02		
	\$ 1.32		\$ 1.47	\$ 1.49		\$ 1.53	\$ 2.06	\$ 2.05	\$ 2.08
	\$ 1.35			\$ 1.52		\$ 1.56			\$ 2.11
	\$ 1.37			\$ 1.54		\$ 1.58			\$ 2.13
	1.41	1.44		1.53	2.00	2.02			2.17
					\$ 2.02				\$ 2.19
	1.44	1.47		2.01	2.05	2.05			2.22
	\$ 1.50	\$ 1.53		\$ 2.07	\$ 2.11	\$ 2.11			\$ 2.28
	PM	PM	PM	PM	PM	PM	PM	PM	PM
	131	1047	233	1139	2059	5727	537	743	133

210

WESTWARD—First Class

WESTWARD—First Class

STATIONS	1145	4083	4729	5023	745	2061	1453
	Saturday Only	Sunday Only	Sunday Only	Sunday Only	Daily Ex. Sun.	Daily Ex. Sun.	Daily Ex. Sat. & Sun.
	F. Rock	Babylon	H'stead L. Beach	F. Rock R. Park	H'stead Babylon	R. Park	East Williston
Cont'd from page	210	139		211		211	
	PM	PM	PM	PM	PM	PM	PM
Wading River..
Shoreham.....
Rocky Point.....
Miller's Place.....
Port Jefferson..
Setauket.....
Stony Brook.....
Flowerfield.....
St. James.....
Smithtown.....
Kings Park.....
Northport.....
Greenlawn.....
Huntington.....
Cold Sp'g Hab'r
S-Block Station
Syosset.....
Hicksville.....
Westbury.....
Carle Place.....
Oyster Bay.....
Mill Neck.....
Locust Valley..
Glen Cove.....
Glen Cove Glen St.	MU	MU	MU	MU	MU	MU	MU
Sea Cliff.....
Glen Head.....
Greenvale.....
Roslyn.....
Albertson.....
East Williston..	s 2.30
Mineola.....	s 2.33
Merllon Avenue..
New Hyde Park..	s 2.36
Hempstead.....	s 1.56	s 2.12
Country L. Press	s 1.59	s 2.15
Garden.....	2.00	2.16
Garden City.....	s 2.01	s 2.17
Nassau Blvd.....	s 2.03	s 2.19
Stewart Manor..	s 2.06	s 2.22
Floral Park.....	s 2.09	s 2.25	s 2.39
Bellerose.....	s 2.11	s 2.27
Queens Village..	s 2.13	s 2.29	s 2.42
Bellaire.....	s 2.15	s 2.31
Hollis.....	s 2.17	s 2.33	s 2.45
Hillside.....	s 2.19	s 2.35
Union Hall St..	s 2.21	s 2.37
Jamaica.....	s 2.10	s 2.18	s 2.24 2.26	s 2.40 2.42	s 2.49
Westbridge.....
Kew Gardens.....	s 2.29
Forest Hills.....	s 2.31
Win.....	2.17	2.25	2.35	2.40	2.49	2.53
Woodside.....	s 2.37	s 2.55
Harold.....	2.20	2.28	2.40	2.44	2.52	2.58
Hunterspoint Ave.
Long Island City
Pennsylvania Sta..	s 2.26	s 2.34	s 2.46	s 2.50	s 2.58	s 3.04
	PM	PM	PM	PM	PM	PM	PM
	1145	4083	4729	5023	745	2061	1453

Cont'd on page

211

STATIONS	1147	1759	749	137	4223	4835	1635	1767	4733
	Daily Ex. Sun.	See Note	Daily Ex. Sun.	Daily Ex. Sun.	Sunday Only	Sunday Only	Daily Ex. Sun.	Daily Ex. Sun.	Sunday Only
	F. Rock (East Williston Ex. Sat.)	Jamaica	H'stead	Babylon L. Beach W.Hamp. H'stead	Ronk.	L. Beach F. Rock. Ronk.	Queens	Jamaica	H'stead O. Bay Babylon Patch. W.Hemp.
Cont'd from page	211			139	108	212			
	PM	PM	PM	PM	PM	PM	PM	PM	PM
Wading River..
Shoreham.....
Rocky Point.....
Miller's Place.....
Port Jefferson..
Setauket.....
Stony Brook.....
Flowerfield.....
St. James.....
Smithtown.....
Kings Park.....
Northport.....
Greenlawn.....
Huntington.....
Cold Sp'g Hab'r
S-Block Station
Syosset.....
Hicksville.....	s 2.50
Westbury.....	s 2.56
Carle Place.....
Oyster Bay.....
Mill Neck.....
Locust Valley..
Glen Cove.....
Glen Cove Glen St.	MU	MU	MU	MU	MU	MU	MU	MU
Sea Cliff.....
Glen Head.....
Greenvale.....
Roslyn.....
Albertson.....
East Williston..
Mineola.....	s 3.01
Merllon Avenue..
New Hyde Park..
Hempstead.....	s 2.45	s 2.57
Country L. Press	s 2.48	s 3.00
Garden.....	2.49	3.01
Garden City.....	s 2.50	s 3.02
Nassau Blvd.....	s 2.52	s 3.04
Stewart Manor..	s 2.55	s 3.07
Floral Park.....	s 2.58	3.07	s 3.10
Bellerose.....	s 3.00	s 3.12
Queens Village..	s 3.02	3.09	s 3.15	s 3.14
Bellaire.....	s 3.04	s 3.17	s 3.16
Hollis.....	s 3.06	3.11	s 3.19	s 3.18
Hillside.....	s 3.08	s 3.21
Union Hall St..	s 3.10	s 3.23	s 3.21
Jamaica.....	s 2.53	s 2.53	s 3.13	s 3.15	s 3.15	s 3.20	s 3.25	s 3.28	s 3.24 3.27
Westbridge.....
Kew Gardens.....	s 2.56	s 2.56	s 3.18	s 3.23	s 3.31
Forest Hills.....	s 2.59	s 2.59	s 3.20	s 3.25	s 3.33
Win.....	3.03	3.03	3.24	3.29	3.37	3.34
Woodside.....	s 3.05	s 3.05	s 3.26	s 3.31	s 3.39
Harold.....	3.08	3.08	3.29	3.34	3.42	3.37
Hunterspoint Ave.
Long Island City
Pennsylvania Sta..	s 3.14	s 3.14	s 3.35	s 3.40	s 3.48	s 3.43
	PM	PM	PM	PM	PM	PM	PM	PM	PM
	1147	1759	749	137	4223	4835	1635	1767	4733

212

WESTWARD—First Class

Table with columns for stations (4619, 5735, 635, 145, 1777, 5, 5623), days (Sunday Only, Daily Ex. Sun.), and times. Includes branch names like Wading River, Oyster Bay, and Hempstead Br. Ends with 'Cont'd on page'.

WESTWARD—First Class

Table with columns for stations (761, 211, 543, 961, 4091, 765, 1779, 1067, 6069), days (Daily Ex. Sun., Sunday Only, Daily Ex. Sun., See Note, Daily Ex. Sun., Sunday Only), and times. Includes branch names like Hemp. L. Beach, Gr'port, O. Bay, etc. Ends with 'Cont'd on page'.

WESTWARD—First Class

WESTWARD—First Class

STATIONS	●4229	4745	7	1781	175	5631	767
	Sunday Only	Sunday Only	Sunday Only	Daily Ex. Sun.	Daily Ex. Sun.	Sunday Only	Daily Ex. Sun.
Ronk.		H'stead Ronk. W.Hemp.	Montauk Sag Hbr.	Jamaica	Babylon L. Beach F. Rock.	Queens	H'stead East Williston
	109		109		141		
	PM	PM	PM	PM	PM	PM	PM
Wading River..							
Shoreham.....							
Rocky Point...							
Miller's Place..							
Port Jefferson..							
Setauket.....							
Stony Brook...							
Flowerfield....							
St. James.....							
Smithtown.....							
Kings Park.....							
Northport.....							
Greenlawn.....							
Huntington...							
Cold Sp'g Hab'r							
S-Block Station							
Syosset.....							
Hicksville.....	S 5.52		6.06				
Westbury.....	S 5.58						
Carle Place....							
Oyster Bay....							
Mill Neck.....							
Locust Valley..							
Glen Cove.....							
Glen Cove Glen St.		MU		MU	MU	MU	MU
Sea Cliff.....							
Glen Head.....							
Greenvale....							
Roslyn.....							
Albertson.....							
East Williston							
Mineola.....	S 6.03		6.13				
Merillon Avenue							
New Hyde Park..	S 6.07						
Hempstead.....	S 5.46						S 6.29
Country L. Press	S 5.49						S 6.32
Garden.....	5.50						6.33
Garden City....	S 5.51						S 6.34
Nassau Blvd....	S 5.53						S 6.36
Stewart Manor..	S 5.56						S 6.39
Floral Park....	6.10	S 6.00	6.17				S 6.42
Bellerose.....		S 6.02					S 6.44
Queens Village..	6.12	S 6.04	6.19			S 6.44	S 6.46
Bellair.....		S 6.06				S 6.46	S 6.48
Hollis.....	6.14	S 6.08	6.21			S 6.48	S 6.50
Hillside.....		S 6.10				S 6.50	S 6.52
Union Hall St..		S 6.12				S 6.52	S 6.54
Jamaica.....	S 6.17	S 6.15	S 6.24	S 6.31	S 6.52	S 6.54	S 6.57
Westbridge....		S 6.19	6.28				S 6.59
Kew Gardens....		S 6.22		S 6.34			S 7.02
Forest Hills...		S 6.24		S 6.36			S 7.04
Win.....		6.28	6.35	6.40	6.59		7.08
Woodside.....		S 6.30		S 6.42			S 7.10
Harold.....		6.33	6.38	6.45	7.02		7.13
Hunterspoint Ave.							
Long Island City							
Pennsylvania Sta.		S 6.39	S 6.44	S 6.51	S 7.08		S 7.19
	PM	PM	PM	PM	PM	PM	PM
	4229	4745	7	1781	175	5631	767

Cont'd on page

STATIONS	553	4747	5135	2091	1675	4211	4095	●555	965
	Daily Ex. Sat. & Sun.	Sunday Only	Sunday Only	Daily Ex. Sun.	Daily Ex. Sun.	Sunday Only	Sunday Only	Daily Ex. Sun.	Daily Ex. Sun.
East Williston		H'stead	F. Rock H'stead	R. Park	Queens	Gr'port	Patch. Babylon L. Beach	O. Bay	O. Bay W.Hemp.
			220	219		109	142		142
	PM	PM	PM	PM	PM	PM	PM	PM	PM
Will not run Oct. 12, Nov. 8, 24, Dec. 26, Jan. 2, Feb. 13, 22, May 30									
						6.59			
								S 6.32	
								S 6.36	
								S 6.41	
								S 6.44	
	MU	MU	MU	MU	MU			S 6.46	MU
								S 6.49	
								S 6.53	
								S 6.59	
	S 6.39							S 7.04	
	S 6.42					7.06		S 7.09	
	S 6.46							S 7.14	
		S 6.34							
		S 6.37							
		6.38							
		S 6.39							
		S 6.41							
		S 6.44							
	6.49	S 6.47				7.10		7.17	
		S 6.49							
	6.51	S 6.51			S 7.09	7.12		7.19	
		S 6.53			S 7.11				
	6.53	S 6.55			S 7.13	7.14		7.21	
					S 7.15				
		S 6.58			S 7.17				
	S 6.56	S 7.01	S 7.02		S 7.19	S 7.17	S 7.24	S 7.24	S 7.29
						S 7.21			
			S 7.05						
			S 7.08						
					7.12	7.13	7.28	7.31	7.36
					S 7.14	S 7.15			
					7.17	7.18	7.31	7.34	7.39
					S 7.23	S 7.24	S 7.37	S 7.40	S 7.45
	PM	PM	PM	PM	PM	PM	PM	PM	PM
	553	4747	5135	2091	1675	4211	4095	555	965

Cont'd on page

WESTWARD—First Class

WESTWARD—First Class

		771	5643	9	875	4105	4629	4631
STATIONS		Daily Ex. Sun.	Sunday Only	Daily Ex. Sun.	Daily Ex. Sun.	Sunday Only	Sunday Only	Sunday Only
		H'tead	Queens	Montauk	L. Beach Montauk	Freeport	W. River	P. Jeff. W. River
Cont'd from page		PM	PM	109	223	143	PM	PM
Wading River Branch								
Wading River..							S 6.30	
Shoreham.....							F 6.42	
Rocky Point.....							F 6.47	
Miller's Place..							F 7.00	
Port Jefferson..							S 7.09	S 7.10
Setauket.....								S 7.16
Stony Brook....								S 7.21
Flowerfield.....								F 7.24
St. James.....								S 7.29
Smithtown.....								S 7.36
Kings Park.....								S 7.42
Northport.....							Will not run	S 7.49
Greenlawn.....							Oct. 16	S 7.55
Huntington.....							to May 14	S 8.01
Cold Sp'g Hab'r							incl.	S 8.08
S-Block Station								8.11
Syosset.....								S 8.15
Hicksville.....			S 8.15					S 8.22
Westbury.....								S 8.28
Carle Place.....								
Oyster Bay Branch								
Oyster Bay.....								
Mill Neck.....								
Locust Valley..								
Glen Cove.....								
Glen Cove Glen St.		MU	MU	Will not run	MU	MU		Will also run
Sea Cliff.....				May 30				May 30
Glen Head.....								
Greenvale.....								
Roslyn.....								
Albertson.....								
East Williston..								
Mineola.....			8.23					S 8.34
Merillon Avenue..								
New Hyde Park...								
Hempstead Br.								
Hempstead.....		S 7.46						
Country L. Press		S 7.49						
Garden.....		7.50						
Garden City.....		S 7.51						
Nassau Blvd....		S 7.53						
Stewart Manor...		S 7.56						
Floral Park.....		S 7.59		8.27				8.39
Bellerose.....		S 8.01						
Queens Village...		S 8.03	S 8.11	8.29				8.41
Bellaire.....		S 8.05	S 8.13					
Hollis.....		S 8.07	S 8.15	8.31				8.43
Hillside.....		S 8.09	S 8.17					
Union Hall St....		S 8.11	S 8.19					
Jamaica.....		S 8.14	S 8.21	S 8.34	S 8.36	S 8.43		S 8.46
Westbridge.....								
Kew Gardens.....		S 8.18			S 8.39			
Forest Hills.....		S 8.20			S 8.41			
Win.....		8.24			8.45	8.50		
Woodside.....		S 8.26			S 8.47			
Harold.....		8.29			8.50	8.53		
Hunterspoint Ave..								
Long Island City...								
Pennsylvania Sta..		S 8.35			S 8.56	S 8.59		
		PM	PM	PM	PM	PM	PM	PM
		771	5643	9	875	4105	4629	4631
Cont'd on page			222					

		1785	5147	773	155	6103	2097	4755	4553	4107
STATIONS		See Note	Sunday Only	Daily Ex. Sun.	Daily Ex. Sun.	Sunday Only	Daily Ex. Sun.	Sunday Only	Sunday Only	Sunday Only
		Pt. Jeff. F. Rock.	F. Rock. P. Jeff. L. Beach	H'tead	Babylon Patch. F. Rock. H'tead	R. Park	R. Park	H'tead	O. Bay	Babylon Patch. W. Hemp. H'tead O. Bay
Cont'd from page			223		143	223	224			143
Wading River Branch		PM	PM	PM	PM	PM	PM	PM	PM	PM
Oyster Bay Branch										
Hempstead Br.										
MU										
Will run May 30 Only										
S 8.24										
S 8.28										
S 8.33										
S 8.36										
S 8.38										
S 8.41										
S 8.44										
F 8.46										
S 8.51										
S 8.56										
S 8.56										
S 8.40										
S 8.42										
S 8.44										
S 8.46										
S 8.48										
S 8.50										
S 8.52										
S 8.49		S 8.49	S 8.55	S 8.57			S 9.14	S 9.15	S 9.17	
S 8.52					S 9.00					S 9.20
S 8.55					S 9.02					S 9.22
8.57		8.59			9.06	9.09	9.12			9.26
9.00		9.01			9.08	9.11	9.14			9.28
		9.04			9.11	9.14	9.17			9.31
S 9.06		S 9.10			S 9.17	S 9.20	S 9.23			S 9.37
PM		PM	PM	PM	PM	PM	PM	PM	PM	PM
1785		5147	773	155	6103	2097	4755	4553	4107	
Cont'd on page			224				224			

WESTWARD—First Class

WESTWARD—First Class

STATIONS	877	5155	11	1083	13	781	●563
	Daily Ex. Sun.	Sunday only	See Note	Daily Ex. Sun.	Sunday Only	Daily Ex. Sun.	Daily Ex. Sun.
L. Beach		F. Rock	Montauk	F. Rock	Montauk	H'stead W. Hemp. Patch. Babylon O. Bay	O. Bay
Cont'd from page	224	225	110	224	110		
	PM	PM	PM	PM	PM	PM	PM
Wading River							
Shoreham							
Rocky Point							
Miller's Place							
Port Jefferson							
Setauket			Will run May 30 Only				Will not run May 30
Stony Brook							
Flowerfield							
St. James							
Smithtown							
Kings Park							
Northport							
Greenlawn							
Huntington							
Cold Sp'g Hab'r							
S-Block Station							
Syosset							
Hicksville			9.06		9.14		
Westbury							
Carle Place							
Oyster Bay							S 8.54
Mill Neck							
Locust Valley							S 9.02
Glen Cove							S 9.05
Glen Cove Glen St.	MU	MU		MU		MU	S 9.07
Sea Cliff							S 9.09
Glen Head							S 9.13
Greenvale							
Roslyn							S 9.19
Albertson							
East Williston							S 9.23
Mineola			9.13		9.21		S 9.27
Merillon Avenue							
New Hyde Park							S 9.31
Hempstead							S 9.12
Country L. Press							S 9.15
Garden							9.16
Garden City							S 9.17
Nassau Blvd.							S 9.19
Stewart Manor							S 9.22
Floral Park			9.17		9.25	S 9.25	9.34
Bellerose						S 9.27	
Queens Village			9.19		9.27	S 9.29	9.36
Bellaire						S 9.31	
Hollis			9.21		9.29	S 9.33	9.38
Hillside						S 9.35	
Union Hall St.						S 9.37	
Jamaica	S 9.23	S 9.26	S 9.24 9.28		S 9.32 9.36	S 9.40 9.43	S 9.41
Westbridge							
Kew Gardens	S 9.26					S 9.46	
Forest Hills	S 9.28					S 9.48	
Win.	9.32	9.33	9.35	9.39	9.43	9.52	
Woodside	S 9.34			S 9.41		S 9.54	
Harold	9.37	9.36	9.38	9.44	9.46	9.57	
Hunterspoint Ave.							
Long Island City							
Pennsylvania Sta.	S 9.43	S 9.42	S 9.44	S 9.50	S 9.52	S10.03	
	PM	PM	PM	PM	PM	PM	PM
	877	5155	11	1083	13	781	563

Cont'd on page

STATIONS	61	1795	4111	1691	2101	4759	●4559	775	●15	6121
	See Note	See Note	Sunday Only	Daily Ex. Sun.	Daily Ex. Sun.	Sunday Only	Sunday Only	Daily Ex. Sun.	Sunday Only	Sunday Only
Patch.		Patch.	Babylon	Queens	R. Park	H'stead O. Bay F. Rock.	O. Bay	H'stead Freeport L. Beach	Montauk	R. Park
110			144		225				110	226
PM	PM	PM	PM	PM	PM	PM	PM	PM	PM	PM
Will run May 30 Only	Will run May 30 Only						Will also run May 30		Will not run Oct. 2 to May 23 Incl.	
9.29									10.01	
							S 9.28			
							S 9.32			
							S 9.37		Will also run May 30	
							S 9.40			
		MU	MU	MU	MU	MU	S 9.41	MU		MU
							S 9.44			
							S 9.48			
							S 9.54			
							S 9.58			
9.36							S10.02		10.08	
							S 9.46	S 9.51		
							S 9.49	S 9.54		
							9.50	9.55		
							S 9.51	S 9.56		
							S 9.53	S 9.58		
							S 9.56	S10.01		
9.40							S 9.59	10.08	S10.04	10.12
							S10.02	S10.06		
9.42				S 9.55			S10.04	10.10	S10.08	10.14
							S 9.57	S10.06	S10.10	
9.44				S 9.59			S10.08	10.12	S10.12	10.16
							S10.01	S10.10	S10.14	
							S10.03	S10.12	S10.16	
S 9.47	S 9.49	S10.03	S10.05				10.15	S10.15	S 10.19	S10.19
							S10.17	S10.21	S10.23	
							S10.20	S10.24		
							S10.22	S10.26		
		9.56	10.10		10.21	10.26		10.30	10.30	10.31
					S10.23	S10.28		S10.32		S10.33
		9.59	10.13		10.26	10.31		10.35	10.33	10.36
		S10.05	S10.19		S10.32	S10.37		S10.41	S10.39	S10.42
	PM	PM	PM	PM	PM	PM	PM	PM	PM	PM
	61	1795	4111	1691	2101	4759	4559	775	15	6121

WESTWARD—First Class

WESTWARD—First Class

STATIONS	5657	5063	4897	777	1193	4215	883
	Sunday Only	Sunday Only	Sunday Only	Daily Ex. Sun.	Daily Ex. Sun.	Sunday Only	Daily Ex. Sun.
Queens		F. Rock	L. Beach Babylon	H'stead	F. Rock, H'stead Babylon Patch, W.Hemp.	Gr'port	L. Beach
		227	227		227	111	227
	PM	PM	PM	PM	PM	PM	PM
Wading River..							
Shoreham.....							
Rocky Point...							
Miller's Place..							
Port Jefferson..							
Setauket.....							
Stony Brook...							
Flowerfield....							
St. James.....							
Smithtown.....							
Kings Park.....							
Northport.....							
Greenlawn.....							
Huntington....							
Cold Sp'g Hab'r							
S-Block Station							
Syosset.....							
Hicksville.....						10.34	
Westbury.....							
Carle Place....							
Oyster Bay....							
Mill Neck.....							
Locust Valley..							
Glen Cove.....							
Glen Cove Glen St.	MU	MU	MU	MU	MU		MU
Sea Cliff.....							
Glen Head.....							
Greenvale.....							
Roslyn.....							
Albertson.....							
East Williston							
Mineola.....						10.41	
Merillon Avenue							
New Hyde Park							
Hempstead.....				S10.26			
Country L. Press				S10.29			
Garden.....				10.30			
Garden City....				S10.31			
Nassau Blvd....				S10.33			
Stewart Manor..				S10.36			
Floral Park....				S10.39		10.45	
Bellerose.....				S10.41			
Queens Village..	S10.21			S10.43		10.47	
Bellaire.....	S10.23			S10.45			
Hollis.....	S10.25			S10.47		10.49	
Hillside.....	S10.27			S10.49			
Union Hall St..	S10.29			S10.51			
Jamaica.....	S10.31		S10.50	S10.54	S10.56	S10.52 10.58	S11.06
Westbridge.....							
Kew Gardens...			S10.53		S10.59		S11.09
Forest Hills...			S10.55		S11.01		S11.11
Win.....		10.43	10.59		11.05	11.03	11.15
Woodside.....			S11.01		S11.07		S11.17
Harold.....		10.46	11.04		11.10	11.06	11.20
Hunterspoint Ave.							
Long Island City							
Pennsylvania Sta.		S10.52	S11.10		S11.16	S11.12	S11.26
	PM	PM	PM	PM	PM	PM	PM
	5657	5063	4897	777	1193	4215	883

Cont'd on page

227

5777	4057	163	647	1195	2113	779	567	1699
Sunday Only	Sunday Only	Daily Ex. Sun.	Daily	Daily	Daily	Daily	Daily	Daily
Mineola Patch, W.Hemp.	Patch.	Freeport	P. Jeff. Ronk.	F. Rock, P. Jeff. Ronk.	R. Park	H'stead	O. Bay	Queens
	111	145		228	228			
PM	PM	PM	PM	PM	PM	PM	PM	PM
			S 9.56					
			S10.02					
			S10.09					
			S10.15					
			S10.21					
			S10.23					
			S10.35					
			S10.41					
			S10.51					
			S10.57					
			11.00					
			S11.05					
	10.54		S11.12					
			S11.18					
							S11.16	
							S11.24	
							S11.27	
							S11.29	MU
MU		MU		MU	MU	MU	S11.31	
							S11.35	
							S11.37	
							S11.42	
							S11.46	
S10.44	11.01		S11.24				S11.50	
S10.49			S11.28				11.54	
							S11.35	
							S11.38	
							11.39	
							S11.40	
							S11.42	
							S11.45	
S10.52	11.05		11.30				S11.48	11.58
S10.55							S11.50	
S10.58	11.07		11.32				S11.53	11.58
S11.01							S11.56	12.00
S11.04	11.09		11.34				12.00	S12.02
S11.06							S11.59	S12.04
S11.08								S12.06
11.11	11.12	S11.27	S11.38	S11.41		S12.02	S12.03	S12.08
11.14								
		S11.30		S11.44				
		S11.32		S11.46				
11.21		11.36		11.50	11.54			
		S11.38		S11.52	S11.56			
11.24		11.41		11.55	11.59			
S11.30		S11.47		S12.01	S12.05			
PM	PM	PM	PM	AM	AM	AM	AM	AM
5777	4057	163	647	1195	2113	779	567	1699
						188		188

188

188

EASTWARD—First Class

STATIONS	●220	230	6	204	4206	8
	Daily	Daily Ex. Sun.	Sunday Only	Daily Ex. Sun.	Sunday Only	Daily Ex. Sun.
	Ronk.	Farmingdale	Montauk	Gr'port	Gr'port	Montauk Sag. Hbr.
Cont'd from page		17	21	20	21	21
	AM	AM	AM	AM	AM	AM
Hicksville.....	S12.56	S 7.13	9.25	S 9.27	S 9.33	9.55
Bethpage.....	S 1.02	S 7.18	S 9.33	S 9.39
B-Block Station...	1.04	7.20	9.30	9.35	9.41	10.00
South Farmingdale	S10.03
Babylon Central Br.	S 9.42	S10.14
Farmingdale.....	S 1.07	S 7.23	S 9.45	S 9.44
PW-Interlocking...	1.09	7.25	9.47	9.46
Pinelawn.....	F 9.49
Wyandanch.....	S 1.16	S 9.57	S 9.50
Deer Park.....	S 1.20	S10.02	S 9.54
Pilgrim Siding.....
Pine-Aire.....	F 1.23
SG-Block Station..	1.25	10.08	9.59
Brentwood.....	S 1.27	S10.10	S10.01
Central Islip.....	S 1.32	S10.16	S10.06
Ronkonkoma.....	S 1.39	S10.25	S10.13
Holbrook.....	F10.28
Holtsville.....	S10.31	S10.19
Medford.....	S10.35	S10.23
Yaphank.....	S10.42	S10.30
Manorville.....	S10.51	S10.39
Calverton.....	S10.57	S10.45
Riverhead.....	S11.13	S10.51
Aquebogue.....	C11.17	F10.55
Jamesport.....	S11.22	S10.59
Laurel.....	D11.26
Mattituck.....	S11.33	S11.07
Cutchogue.....	S11.38	S11.12
Peconic.....	S11.43	S11.17
Southold.....	S11.48	S11.22
Greenport.....	S11.55	S11.30
	AM	AM	AM	AM	AM	AM
	220	230	6	204	4206	8
Cont'd on page			114			115

EASTWARD—First Class

●4226	●4228	234	●14	●4230	●34	●12	208	●236
Sunday Only	Sunday only	Daily Ex. Sun.	Sunday Only	Sunday Only	Saturday Only	Saturday Only	Saturday Only	Saturday Only
C. Lalip	Pilgrim Hospital	Ronk.	Montauk	Ronk.	Speonk	Montauk Sag. Hbr.	Gr'port	Ronk.
23	24	24	25	27	28	29		31
AM	AM	AM	AM	PM	PM	PM	PM	PM
R10.40	R10.54	S11.04	11.20	S12.27	1.13	1.35	S 1.57
10.47	11.01	S11.10	11.12	S12.33	1.18	1.40	S 2.03
.....	11.12	11.25	12.35	1.18	1.40	2.05
.....	S 1.21
.....	S11.36	S 1.32
10.49	11.03	S11.15	S12.38	S 2.08
10.51	11.05	11.17	12.40	1.44	2.10
.....	S11.19	S12.42
10.56	11.10	S11.23	S12.46	1.47	S 2.14
10.58	11.12	S11.27	S12.50	1.49	S 2.19
.....	(11.48)
.....	F11.30	F12.53
11.03	11.52	11.32	12.55	1.53	2.23
S11.04	S11.33	S12.56	S 2.25
S 11.42	11.55	S11.38	S 1.01	1.56	S 2.30
11.51	12.02	S11.45	S 1.08	2.01	S 2.37
.....
.....	2.07
.....	2.11
.....	2.18
.....	S 2.23
.....	2.29
.....	S 2.36
.....	2.40
.....	S 2.44
.....	S 2.52
.....	S 2.57
.....	S 3.02
.....	S 3.08
.....	S 3.16
AM	AM	AM	AM	PM	PM	PM	PM	PM
4226	4228	234	14	4230	34	12	208	236
.....	115	117	117

EASTWARD—First Class

STATIONS	●62	238	●240	38	254	●20
	Saturday Only	Daily	Daily Ex. Sun.	Daily Ex. Sun.	Daily Ex. Sun.	Daily Ex. Sun.
	Patch.	Ronk.	Ronk.	Speonk	Manorville	Montauk Gr'port
Cont'd from page	32	32	36	36		37
Hicksville.....	PM 2.15	S 2.24	S 4.11	PM 4.30	PM	PM 4.37
Bethpage.....		S 2.30	S 4.17			
B-Block Station...	2.20	2.32	4.19	4.35		4.42
South Farmingdale.....						
Babylon Central Br.	S 2.32			S 4.46		
Farmingdale.....		S 2.35	S 4.22			
PW-Interlocking.....		2.37	4.24			4.46
Pinelawn.....		S 2.39				
Wyandanch.....		S 2.43	S 4.28			4.49
Deer Park.....		S 2.47	S 4.32			4.51
Pilgrim Siding.....		2.49				
Pine-Aire.....	E 2.50	F 4.35				
SG-Block Station...		2.52	4.37			4.55
Brentwood.....	S 2.53	S 4.38				
Central Islip.....	S 2.58	S 4.42				4.58
Ronkonkoma.....	S 3.05	S 4.50			4.51	5.03
Holbrook.....						
Holtsville.....						
Medford.....					4.58	5.09
Yaphank.....					5.02	5.13
Manorville.....					5.09	5.20
Calverton.....			Will not run Nov. 24, Dec. 26, Jan. 2, May 30	Will not run Nov. 24, Dec. 26, Jan. 2, May 30		
Riverhead.....				Will not run Oct. 12, Nov. 8, 24, Jan. 2, Feb. 13, 22,	Will not run Oct. 12, Nov. 8, 24, Jan. 2, May 19, 26, 30, June 2, 9, 16	
Aquebogue.....						
Jamesport.....						
Laurel.....						
Mattituck.....						
Cutchogue.....						
Peconic.....						
Southold.....						
Greenport.....	PM 62	PM 238	PM 240	PM 38	PM 254	PM 20
Cont'd on page	119			121		121

EASTWARD—First Class

STATIONS	286	●212	●242	26	●40	●24	●2	●44
	Daily Ex. Sun.	Friday Only	Daily Ex. Sun.	Daily Ex. Sat. & Sun.	Daily Ex. Sat. & Sun.	See Note	See note	Daily Ex. Sun.
	Gr'port	Gr'port	Ronk.	Montauk	Speonk	Montauk	Montauk	Speonk
Cont'd from page	37	38	38	40	40	40	40	40
Hicksville.....	PM 4.47	PM 4.59	PM 5.10	PM 5.27	PM 5.27	PM 5.27	PM 5.27	PM 5.27
Bethpage.....		S 5.05	S 5.15	S 5.32	S 5.32	S 5.32	S 5.32	S 5.32
B-Block Station...	4.52	5.07	5.15	5.32	5.32	5.32	5.32	5.32
South Farmingdale.....								
Babylon Central Br.				5.26	S 5.44	S 5.44	S 5.44	S 5.44
Farmingdale.....		S 5.10						
PW-Interlocking.....		4.56	5.14					
Pinelawn.....								
Wyandanch.....		5.00	S 5.18	Will not run May 30	Will not run May 30		Will run May 30 only	First Trip Oct. 10
Deer Park.....		5.02	S 5.23					
Pilgrim Siding.....			F 5.27					Last Trip May 25
Pine-Aire.....			5.29					
SG-Block Station...								
Brentwood.....			S 5.30					
Central Islip.....			S 5.34					
Ronkonkoma.....			5.16	S 5.41				
Holbrook.....								
Holtsville.....								
Medford.....		5.23						
Yaphank.....		5.27						
Manorville.....	S 5.28	S 5.34	Will not run Oct. 12, Nov. 8, 24, Dec. 26, Jan. 2, May 30	Will not run Oct. 10, to May 25 incl.	Will not run Oct. 10, to May 25 incl.	Will run Sept. 24, Oct. 1, 8, 12, Nov. 8, 24, Dec. 26, Jan. 2, Feb. 13, 22, May 27, June 3, 10, 17		Will not run Oct. 12, Nov. 8, 24, Dec. 26, Jan. 2, Feb. 13, 22
Calverton.....	S 5.34	S 5.40						
Riverhead.....	S 5.40	S 5.46						
Aquebogue.....	S 5.44	S 5.50						
Jamesport.....	S 5.48	S 5.54						
Laurel.....	S 5.52	S 5.58						
Mattituck.....	S 5.56	S 6.02						
Cutchogue.....	S 6.00	S 6.06						
Peconic.....	S 6.05	S 6.11						
Southold.....	S 6.10	S 6.16						
Greenport.....	S 6.18	S 6.24						
	PM 286	PM 212	PM 242	PM 26	PM 40	PM 24	PM 2	PM 44
Cont'd on page				122	122	122	122	122

EASTWARD—First Class

STATIONS	214	216	244	●42	4214	●266
	Daily Ex. Sun.	See note	Daily Ex. Sat. & Sun.	Daily Ex. Sun.	Sunday Only	Daily Ex. Sun.
Gr'port	Gr'port	Gr'port	Ronk.	Speonk	Gr'port	R. Head
Cont'd from page	40	40	42	44	47	47
	PM	PM	PM	PM	PM	PM
Hicksville.....	S 5.40	S 5.40	S 6.10	6.23	S 6.52	S 6.53
Bethpage.....	S 5.46	S 5.46	S 6.16	S 6.58	S 6.59
B-Block Station...	5.48	5.48	6.18	6.28	7.00	7.01
South Farmingdale.....
Babylon Central Br..	S 6.39
Farmingdale.....	S 5.53	S 5.53	S 6.21	S 7.03	S 7.04
PW-Interlocking...	5.55	5.55	6.23	7.05	7.06
Pinelawn.....	F 5.57	F 5.57
Wyandanch.....	S 5.59	S 5.59	S 6.27	S 7.09	S 7.10
Deer Park.....	S 6.03	S 6.03	S 6.32	S 7.13	S 7.14
Pilgrim Siding.....
Pine-Aire.....	F 6.37
SG-Block Station..	6.08	6.08	6.39	7.19	7.19
Brentwood.....	S 6.10	S 6.10	S 6.41	S 7.21	S 7.21
Central Islip.....	S 6.15	S 6.15	S 6.46	S 7.25	S 7.25
Ronkonkoma.....	S 6.23	S 6.30	S 6.54	S 7.33	S 7.33
Holbrook.....	S 6.31	S 6.38	F 7.36	S 7.37
Holtsville.....	S 6.35	S 6.42	S 7.40	S 7.41
Medford.....	S 6.39	S 6.46	S 7.44	S 7.45
Yaphank.....	S 6.47	S 6.54	S 7.52	S 7.53
Manorville.....	S 6.56	S 7.03	Will not run	Will not run	S 8.01	S 8.02
Calverton.....	S 7.02	S 7.09	Oct. 12, Nov. 8, 24, Dec. 26, Jan. 2, Feb. 13, 22, May 30	Nov. 24, Dec. 26, Jan. 2, May 30	S 8.07	S 8.08
Riverhead.....	S 7.10	S 7.16	S 8.13	S 8.14
Aquebogue.....	7.13	7.19	F 8.17
Jamesport.....	S 7.17	S 7.23	S 8.21
Laurel.....	F 8.25	Will not run
Mattituck.....	S 7.24	S 7.30	S 8.29	Nov. 24, Dec. 26, Jan. 2, May 30
Cutchogue.....	S 7.29	S 7.35	S 8.33
Peconic.....	S 7.34	S 7.40	S 8.38
Southold.....	S 7.39	S 7.45	S 8.43
Greenport.....	S 7.47	S 7.53	S 8.51
	PM	PM	PM	PM	PM	PM
	214	216	244	42	4214	266
Cont'd on page				124		

EASTWARD—First Class

●246	●4234	●248	●276						
Daily Ex. Sun.	Sunday Only	Daily Ex. Sun.	Daily Ex. Sun.						
Ronk.	Ronk.	Ronk.	Babylon						
	51								
PM	PM	PM	PM						
S 7.37	S 8.27	S 9.02	S 10.22						
S 7.43	S 8.33	S 9.08	S 10.28						
7.45	8.35	9.10	10.30						
			S 10.33						
			S 10.44						
S 7.48	S 8.38	S 9.13							
7.50	8.40	9.15							
S 7.54	S 8.44	S 9.19							
S 7.58	S 8.48	S 9.23							
S 8.01		S 9.26							
8.05	8.53	9.28							
S 8.06	S 8.54	S 9.29							
S 8.16	S 9.00	S 9.34							
S 8.25	S 9.09	S 9.41							
Will not run			Will not run						
Nov. 24, Dec. 26, Jan. 2, May 30			May 30						
PM	PM	PM	PM						
246	4234	248	276						

WESTWARD—First Class

STATIONS	●223	●263	●31	●225	●227	●39
	Daily Ex. Sun.	Daily Ex. Sun.	Daily Ex. Sun.	Daily Ex. Sun.	Daily Ex. Sun.	Daily Ex. Sat. & Sun.
	Ronk.	R. Head	Speonk	Ronk.	Farmingdale	Patch.
Cont'd from page			133			135
	AM	AM	AM	AM	AM	AM
Greenport.....						
Southold.....						
Peconic.....	Will not run	Will not run	Will not run	Will not run	Will not run	Will not run
Cutchogue.....	Oct. 12, Nov. 8, 24.	Nov. 24, Dec. 26, Jan. 2, May 30	Nov. 24, Dec. 26, Jan. 2, May 30	Nov. 24, Dec. 26, Jan. 2, May 30	Nov. 24, Dec. 26, Jan. 2, May 30	Oct. 10 to May 30 incl.
Mattituck.....	Dec. 26, Jan. 2, Feb. 13, 22, May 30					
Laurel.....						
Jamesport.....						
Aquebogue.....						
Riverhead.....		S 5. 24				
Calverton.....		S 5. 31				
Manorville.....		S 5. 38				
Yaphank.....		S 5. 46				
Medford.....		S 5. 53				
Holtsville.....		S 5. 57				
Holbrook.....		S 6. 00				
Ronkonkoma.....	S 5. 32	S 6. 04		S 6. 57		
Central Islip.....	S 5. 40	S 6. 12		S 7. 05		
Brentwood.....	S 5. 45	S 6. 17		S 7. 10		
SG-Block Station.....	S 5. 46	S 6. 18		S 7. 11		
Pine-Aire.....	S 5. 49	S 6. 21		S 7. 14		
Pilgrim Siding.....						
Deer Park.....	S 5. 54	S 6. 26		S 7. 19		
Wyandanch.....	S 5. 58	S 6. 30		S 7. 23		
Pinelawn.....						
PW-Interlocking.....	6. 03	6. 35		7. 28	8. 01	
Farmingdale.....	S 6. 06	S 6. 38		S 7. 31	S 8. 04	
Babylon Central Br. South Farmingdale.....			7. 11			S 8. 05
B-Block Station.....	6. 08	6. 40	7. 22	7. 33	8. 06	8. 18
Bethpage.....	S 6. 11	S 6. 43	S 7. 22	S 7. 36	S 8. 09	
Hicksville.....	S 6. 18	S 6. 50	7. 28	S 7. 43	S 8. 16	8. 25
	AM	AM	AM	AM	AM	AM
	223	263	31	225	227	39
Cont'd on page	60	62	65	67	70	71

WESTWARD—First Class

●35	●37	●231	●21	4205	205	17	25
Daily Ex. Sun.	Daily Ex. Sat. & Sun.	Daily Ex. Sun.	Daily Ex. Sun.	Sunday Only	Daily Ex. Sun.	Sea Note	Daily Ex. Sun.
Speonk	Speonk	Gr'port	Montauk	Gr'port	Gr'port	Montauk Sag Hbr.	Speonk
135	135		135			137	137
AM	AM	AM	AM	AM	AM	AM	AM
		S 6. 52	S 7. 55	S 8. 10	S 8. 17		
		S 7. 00	S 8. 02	S 8. 17	S 8. 22		
Will not run	Will not run	S 7. 05	Will not run	S 8. 07	S 8. 22	Will run	First Trip
Nov. 24, Dec. 26, Jan. 2	Oct. 10, to May 30 incl.	S 7. 09	Oct. 12, Nov. 8, 24, Dec. 26, Jan. 2, Feb. 13, 22, May 30	S 8. 11	S 8. 26	Oct. 12, Nov. 8, 24, Dec. 26, Jan. 2, Feb. 13, 22 only	Oct. 10
		S 7. 13	S 8. 15	S 8. 32	S 8. 32		
		S 7. 18	F 8. 19	S 8. 26	S 8. 26		
		S 7. 22	S 8. 23	S 8. 40	S 8. 40		
		S 7. 26	F 8. 27	S 8. 44	S 8. 44		
		S 7. 32	S 8. 32	S 8. 52	S 8. 52		
		S 7. 37	S 8. 37	S 8. 58	S 8. 58		
		S 7. 45	S 8. 43	S 9. 04	S 9. 04		
First Trip Oct. 10		S 7. 52	S 8. 52	S 9. 13	S 9. 13		
		S 7. 56	S 8. 59	S 9. 20	S 9. 20		
		S 7. 59	S 9. 03	S 9. 24	S 9. 24		
Last Trip May 29		S 8. 03	F 9. 06	F 9. 27	F 9. 27		
		S 8. 10	S 9. 09	S 9. 30	S 9. 30		
		S 8. 15	S 9. 17	S 9. 38	S 9. 38		
		S 8. 16	S 9. 22	S 9. 43	S 9. 43		
Will also run Sept. 24, Oct. 1, 8, June 3, 10, 17		S 8. 21	S 9. 23	S 9. 44	S 9. 44		Will not run
		S 8. 25	S 9. 28	S 9. 51	S 9. 51		Oct. 12, Nov. 8, 24, Dec. 26, Jan. 2, Feb. 13, 22
		S 8. 30	S 9. 36	S 9. 57	S 9. 57		
		S 8. 34	S 9. 42	F 10. 01	F 10. 01		
		S 8. 35	S 9. 45	S 10. 06	S 10. 06		
S 8. 05	8. 19		8. 35			S 10. 55	S 10. 55
						S 11. 06	S 11. 06
8. 18	8. 30	8. 37	8. 46	9. 47	10. 08	11. 09	11. 09
		S 8. 39	S 9. 50	S 10. 10	S 10. 10		
8. 25	8. 35	S 8. 45	8. 51	S 9. 56	S 10. 17	11. 14	11. 14
AM	AM	AM	AM	AM	AM	AM	AM
35	37	281	21	4205	205	17	25
70	71	72	72	75	75	77	77

WESTWARD—First Class

STATIONS	27	233	4223	●4225	●4227	●239
	Daily Ex. Sun.	Daily Ex. Sun.	Sunday Only	Sunday Only	Sunday Only	Daily Ex. Sun.
	Montauk Sag Hbr.	Ronk.	Ronk.	Pilgrim Hospital	Ronk. C. Islip	Ronk.
Cont'd from page	137					
	AM	PM	PM	PM	PM	PM
Greenport.....						
Southold.....						
Peconic.....						
Cutchogue.....	Will not run Oct. 10 to May 28 Inc.					
Mattituck.....						
Laurel.....						
Jamesport.....						
Aquebogue.....						
Riverhead.....						
Calverton.....						
Manorville.....						
Yaphank.....						
Medford.....						
Holtsville.....						
Holbrook.....						
Ronkonkoma.....		\$12.40	\$ 2.06	2.17	2.45	\$ 4.02
Central Islip.....		\$12.48	\$ 2.14	2.25	\$ 3.52	\$ 4.10
Brentwood.....		\$12.51	\$ 2.19		\$ 4.05	\$ 4.14
SG-Block Station.....		12.52	2.20	2.28	4.06	4.15
Pine-Aire.....						F 4.17
Pilgrim Siding.....				\$ 3.31		
Deer Park.....		\$12.58	\$ 2.25	3.50	4.11	\$ 4.20
Wyandanch.....		\$ 1.02	\$ 2.29	3.53	4.14	\$ 4.28
Pinelawn.....		F 1.07	F 2.33			F 4.36
PW-Interlocking.....		1.09	2.35	3.57	4.17	4.38
Farmingdale.....		\$ 1.12	\$ 2.39			\$ 4.41
Babylon Central Br. So. Farmingdale.....	\$10.55					
	\$11.06					
B-Block Station.....	11.09	1.14	2.41	4.01	4.21	4.43
Bethpage.....		\$ 1.17	\$ 2.43			\$ 4.45
Hicksville.....	11.14	\$ 1.24	\$ 2.50	4.08	4.28	\$ 4.51
	AM	PM	PM	PM	PM	PM
	27	233	4223	4225	4227	239
Cont'd on page	77	81	83	85	86	87

WESTWARD—First Class

STATIONS	5	211	●4229	7	4211	●245	4235	9
	Daily Ex. Sun.	Daily Ex. Sun.	Sunday Only	Sunday Only	Sunday Only	Daily Ex. Sun.	Sunday Only	Daily Ex. Sun.
	Montauk Sag Hbr.	Gr'port	Ronk.	Montauk	Gr'port	Ronk.	Ronk.	Montauk
	141			141				143
	PM	PM	PM	PM	PM	PM	PM	PM
		\$ 3.00			\$ 5.05			
		\$ 3.08			\$ 5.13			
		\$ 3.12			\$ 5.17			
		\$ 3.18			\$ 5.21			
		\$ 3.24			\$ 5.26			
		\$ 3.29			F 5.30			
		\$ 3.34			\$ 5.35			
		\$ 3.38			F 5.39			
		\$ 3.45			\$ 5.47	Will not run May 30	Will also run May 30	Will not run May 30
	Will not run May 30	\$ 3.52			\$ 5.53			
		\$ 3.59			\$ 6.01			
		\$ 4.09			\$ 6.10			
		\$ 4.16			\$ 6.18			
		\$ 4.20			\$ 6.22			
		\$ 4.23			\$ 6.25			
		\$ 4.30	\$ 5.09		\$ 6.30	\$ 6.36	\$ 7.04	
		\$ 4.42	\$ 5.17		6.38	\$ 6.46	\$ 7.11	
		\$ 4.46	\$ 5.22			\$ 6.50	\$ 7.15	
		4.55	5.23		6.41	6.51	7.19	
			F 5.24					
		\$ 5.02	\$ 5.28		6.45	F 6.56	\$ 7.26	
		\$ 5.07	\$ 5.32		6.47	\$ 6.59	\$ 7.30	
			\$ 5.36					
		5.13	5.38		6.50	7.04	7.35	
		\$ 5.17	\$ 5.41			\$ 7.07	\$ 7.38	
	4.57			5.50				\$ 7.55
								\$ 8.06
	5.08	5.19	5.43	6.01	6.54	7.09	7.40	8.09
		\$ 5.22	\$ 5.45			\$ 7.11	\$ 7.43	
	5.13	\$ 5.29	\$ 5.52	6.06	6.59	\$ 7.17	\$ 7.49	\$ 8.15
	PM	PM	PM	PM	PM	PM	PM	PM
	5	211	4229	7	4211	245	4235	9
	88	89	90	90	91		93	94

WESTWARD—First Class

STATIONS	●247	11	13	●61	15	●271
	Daily Ex. Sun.	See Note	Sunday Only	See Note	Sunday Only	Daily Ex. Sun.
	Ronk.	Montauk	Montauk	Patch.	Montauk	Hicksville
Cont'd from page		144	144	144	144	
	PM	PM	PM	PM	PM	PM
Greenport.....						
Southhold.....						
Peconic.....						
Cutchogue.....						
Mattituck.....		Will run May 30 Only		Will run May 30 Only		
Laurel.....						
Jamesport.....	Will not run				Will not run	Will not run
Aquebogue.....	Nov. 24,				Oct. 2, to	May 30
Riverhead.....	Dec. 23, Jan. 2, May 30				May 28 incl.	May 30
Calverton.....						
Manorville.....						
Yaphank.....						
Medford.....						
Holtsville.....						
Holbrook.....					Will also run	
Ronkonkoma.....	S 8.08				May 30	
Central Islip.....	S 8.16					
Brentwood.....	S 8.24					
SG-Cabin.....	8.25					
Pine-Aire.....						
Pilgrim Siding.....						
Deer Park.....	F 8.31					
Wyandanch.....	F 8.34					
Pinelawn.....						
PW-Interlocking.....	8.40					
Farmingdale.....	S 8.43					
Babylon Central Br. So. Farmingdale.....		8.50	8.58	S 9.13	9.45	9.57
B-Block Station.....	8.45	9.01	9.09	9.24	9.56	10.08
Bethpage.....	S 8.48					
Hicksville.....	S 8.54	9.06	9.14	9.29	10.01	10.13
	PM	PM	PM	PM	PM	PM
	247	11	13	61	15	271
Cont'd on page		96	96	97	97	

WESTWARD—First Class

	4215	4057	●249						
	Sunday Only	Sunday Only	Daily						
	Gr'port	Patch.	Ronk.						
		145							
	PM	PM	PM						
	S 8.57								
	S 9.05								
	S 9.09								
	S 9.14								
	S 9.19								
	S 9.27								
	S 9.31								
	S 9.40								
	9.46								
	9.51								
	9.58								
	10.02								
	10.05								
	10.08		S10.28						
	10.13		S10.35						
			F10.39						
	10.16		10.40						
			F10.41						
	10.20		F10.46						
	10.22		F10.49						
	10.25		10.54						
			S10.57						
		S10.36							
	10.29	10.49	10.59						
			S11.02						
	10.34	10.54	S11.08						
	PM	PM	PM						
	4215	4057	249						
	98	99							

Will not run Sept. 25 to May 28 incl.

Will also run May 30

EASTWARD—First Class

STATIONS	186	●48	904	78	80	82
	Daily	Daily	Daily Ex. Mon.	Daily	Daily	Daily
	Babylon Patch.	Patch.	W.Hemp.	Babylon	Babylon	Freeport L. Beach
Cont'd from page	61					15
	PM	AM	AM	AM	AM	AM
Pennsylvania Sta.	†11.51					† 2.41
Long Island City						
Penny Bridge						
Haberman	MU		MU	MU	MU	MU
Fresh Pond Pond						
Glendale						
Richmond Hill						
Jamaica	\$12.09		\$12.30	\$12.58	\$ 2.02	\$ 3.03
St. Albans			\$12.35	\$ 1.02	\$ 2.06	\$ 3.08
Springfield Gardens			\$12.38	\$ 1.05	\$ 2.09	\$ 3.11
Valley Stream	12.18		12.42	1.09	2.13	3.16
Westwood			\$12.45			
Malverne			\$12.48			
Lake View			\$12.51			
Hemp. Gardens			\$12.53			
W. Hempstead			\$12.55			
Lynbrook				\$ 1.13		
Rockville Centre	\$12.25			\$ 1.18	\$ 2.20	\$ 3.25
Baldwin	\$12.28			\$ 1.21	\$ 2.23	\$ 3.28
Freeport	\$12.31			\$ 1.24	\$ 2.26	\$ 3.31
Merrick	\$12.34			\$ 1.27	\$ 2.29	
Bellmore	\$12.37			\$ 1.30	\$ 2.32	
Wantagh	\$12.39			\$ 1.32	\$ 2.34	
Seaford	\$12.41			\$ 1.35	\$ 2.36	
Massapequa	\$12.44			\$ 1.37	\$ 2.39	
Massapequa Park	\$12.46			\$ 1.39	\$ 2.41	
Amityville	\$12.49			\$ 1.42	\$ 2.44	
Copague	\$12.51			\$ 1.44	\$ 2.46	
Lindenhurst	\$12.54			\$ 1.47	\$ 2.49	
Babylon	\$12.58	\$12.58		\$ 1.51	\$ 2.53	
Bay Shore		\$ 1.05				
Islip		\$ 1.09				
Great River		\$ 1.13				
Oakdale		\$ 1.17				
Sayville		\$ 1.21				
Y-Block Station		1.23				
Bayport		\$ 1.26				
Blue Point		\$ 1.29				
Patchogue		\$ 1.32				
Bellport						
Brookhaven						
Mastic						
Centre Moriches						
East Moriches						
Man'ville Man'ville Br.						
PT-Block Station						
Eastport						
Speonk						
Westhampton						
Quogue						
Hampton Bays						
Southampton						
Watermill						
Bridgehampton						
East Hampton						
Amagansett						
MY-Block Station						
Montauk						
	AM	AM	AM	AM	AM	AM
	186	48	904	78	80	82

Cont'd on page

EASTWARD—First Class

STATIONS	84	4060	4	86	●52	934	88	936	●54
	Daily Ex. Sun.	Sunday Only	Daily Ex. Sun.	Daily Ex. Sun.	Daily Ex. Sun.	Daily Ex. Sun.	Daily Ex. Sun.	Daily Ex. Sun.	Daily Ex. Sun.
	Babylon	Babylon	Montauk Sag Hbr.	Babylon Patch.	Patch.	W.Hemp.	Babylon Patch.	W.Hemp.	Patch.
	16	16	16	17		149	17	150	
	AM	AM	AM	AM	AM	AM	AM	AM	AM
	† 3.48	† 4.42	† 5.11	† 5.25			† 6.49	† 6.59	
	MU	MU		MU		MU	MU		
	\$ 4.11	\$ 5.05	\$ 5.35	\$ 5.54			\$ 7.12		
	\$ 4.15	\$ 5.09		\$ 5.59			\$ 7.17		
	\$ 4.18	\$ 5.12					\$ 7.19		
	\$ 4.22	5.16	5.46	6.05		\$ 6.57	7.23	7.30	
						\$ 7.00		\$ 7.33	
						\$ 7.03		\$ 7.36	
						\$ 7.06		\$ 7.39	
						\$ 7.08		\$ 7.41	
						\$ 7.10		\$ 7.43	
	\$ 4.27	\$ 5.20		\$ 6.09			\$ 7.27		
	\$ 4.33	\$ 5.25		\$ 6.14			\$ 7.32		
	\$ 4.37	\$ 5.28		\$ 6.17			\$ 7.36		
	\$ 4.44	\$ 5.31	6.06	\$ 6.20			\$ 7.40		
	\$ 4.48	\$ 5.34		\$ 6.23			\$ 7.43		
	\$ 4.51	\$ 5.37		\$ 6.26			\$ 7.46		
	\$ 4.53	\$ 5.39		\$ 6.29			\$ 7.48		
	\$ 4.55	\$ 5.41		\$ 6.33			\$ 7.50		
	\$ 4.58	\$ 5.44		\$ 6.36			\$ 7.53		
	\$ 5.00	\$ 5.46		\$ 6.38			\$ 7.55		
	\$ 5.03	\$ 5.49		\$ 6.45			\$ 7.58		
	\$ 5.05	\$ 5.51		\$ 6.50			\$ 8.00		
	\$ 5.08	\$ 5.54		\$ 6.57			\$ 8.03		
	\$ 5.12	\$ 5.58	6.23	\$ 7.02			\$ 8.07		\$ 8.08
			\$ 6.37		\$ 7.14				\$ 8.15
			\$ 6.42		\$ 7.18				\$ 8.19
					\$ 7.23				\$ 8.22
					\$ 7.28				\$ 8.25
			\$ 7.05		\$ 7.34				\$ 8.29
			7.07		7.36				8.31
			\$ 7.09		\$ 7.38				\$ 8.33
					\$ 7.41				\$ 8.36
			\$ 7.23		\$ 7.44				\$ 8.39
			\$ 7.32						
			\$ 7.38						
			\$ 7.45						
			\$ 8.01						
			\$ 8.06						
			8.08		Will not run	Will not run	Will not run	Will not run	Will not run
			\$ 8.11		Nov. 24,	Nov. 24,	Nov. 24,	Oct. 12,	Nov. 24,
			\$ 8.20		Dec. 26,	Dec. 26,	Dec. 26,	Nov. 8, 24,	Nov. 24,
			\$ 8.25		Jan. 2,	Jan. 2,	Jan. 2,	Dec. 26,	Dec. 26,
			\$ 8.31		May 30	May 30	May 30	Jan. 2,	Jan. 2,
			\$ 8.43					Feb. 13, 22,	May 30
			\$ 9.00						
			\$ 9.12						
			\$ 9.22						
			\$ 9.33						
			\$ 9.52						
			10.04						
			\$10.07						
	AM	AM	AM	AM	AM	AM	AM	AM	AM
	84	4060	4	86	52	934	88	936	54

Cont'd on page

EASTWARD—First Class

STATIONS	90	938	92	4064	6	94
	Daily Ex. Sun.	Daily Ex. Sun.	Daily Ex. Sun.	Sunday Only	Sunday Only	Daily Ex. Sun.
	Freeport	W.Hemp.	Freeport	Babylon L. Beach	Montauk	Babylon
Cont'd from page	18	153	153	19	100	20
	AM	AM	AM	AM	AM	AM
Pennsylvania Sta.	† 7.18			† 8.04	† 8.46	† 8.29
Long Island City						
Penny Bridge						
Haberman	MU	MU	MU	MU		MU
Fresh Pond						
Pond						
Glendale						
Richmond Hill						
Jamaica	S 7.40		S 8.26	S 8.27	† 9.06	S 8.51
St. Albans	S 7.44		S 8.30	S 8.31		S 8.55
Springfield Gardens	S 7.47		S 8.33	S 8.34		S 8.58
Valley Stream	7.51	S 8.32	8.37	S 8.39		9.02
Westwood		S 8.35				
Malverne		S 8.38				
Lake View		S 8.41				
Hemp. Gardens		S 8.43				
W. Hempstead		S 8.45				
Lynbrook	S 7.55		S 8.41			S 9.06
Rockville Centre	S 8.00		S 8.46	S 8.48		S 9.11
Baldwin	S 8.03		S 8.49	S 8.53		S 9.14
Freeport	S 8.06		S 8.52	S 8.58		S 9.17
Merrick			S 9.02			S 9.20
Bellmore			S 9.05			S 9.23
Wantagh			S 9.07			S 9.26
Seaford			S 9.09			S 9.29
Massapequa			S 9.12			S 9.32
Massapequa Park						S 9.34
Amityville			S 9.17			S 9.37
Copliague			S 9.20			S 9.40
Lindenhurst			S 9.23			S 9.43
Babylon			S 9.27			S 9.47
Bay Shore					S 9.42	
Islip					S 9.49	
Great River					S 9.53	
Oakdale					F 9.56	
Sayville					S 9.59	
Y-Block Station					S10.03	
Bayport					10.05	
Blue Point					S10.07	
Patchogue					S10.10	
Bellport					S10.14	
Brookhaven			Will not run		S10.20	
Mastic			Nov. 24, Dec. 26, Jan. 2, May 30		F10.23	
Centre Moriches					S10.28	
East Moriches					S10.32	
Manville Manville Br.					F10.35	
PT-Block Station					10.37	
Eastport	Will not run	Will not run			S10.39	
Speonk	Nov. 24, Dec. 26, Jan. 2, May 30	Nov. 8, 24, Dec. 26, Jan. 2, Feb. 13, 22, May 30			S10.45	
Westhampton					S10.51	
Quogue					S10.56	
Hampton Bays					S11.03	
Southampton					S11.13	
Watermill					S11.18	
Bridgehampton					S11.24	
East Hampton					S11.34	
Amagansett					S11.41	
MY-Block Station					11.52	
Montauk					S11.55	
	AM	AM	AM	AM	AM	AM
	90	938	92	4064	6	94

Cont'd on page

EASTWARD—First Class

STATIONS	8	4930	940	96	98	4070	942	100	•14
	Daily Ex. Sun.	Sunday Only	Daily Ex. Sun.	Daily Ex. Sun.	Daily Ex. Sun.	Sunday Only	Daily Ex. Sun.	Daily Ex. Sun.	Sunday Only
	Montauk Sag Hbr.	W.Hemp.	W.Hemp.	Babylon	Freeport	Babylon	W.Hemp.	Babylon	Montauk Sag Hbr.
Cont'd from page	100	155	155	155	23	23	157	25	101
	AM	AM	AM	AM	AM	AM	AM	AM	AM
					† 9.58	† 9.59		†10.31	†10.41
		MU	MU	MU	MU	MU	MU	MU	
	† 9.36	S 9.38	S 9.37	S 9.48	S10.21	S10.23	S10.39	S10.49	†11.01
		S 9.43			S10.25	S10.27	S10.44	S10.54	
		S 9.46			S10.28	S10.30	S10.47		
		9.50	9.47	9.57	10.32	10.34	10.51	10.59	
		S 9.53	S 9.50				S10.54		
		S 9.56	S 9.53				S10.57		
		S 9.59	S 9.56				S11.00		
		S10.01	S 9.58				S11.02		
		S10.03	S10.00				S11.04		
				S10.01					
				S10.06	S10.39	S10.41		S11.06	
				S10.09	S10.42	S10.44		S11.09	
				S10.12	S10.45	S10.47		S11.12	
				S10.15		S10.50		S11.15	
				S10.18		S10.53		S11.18	
				S10.21		S10.55		S11.20	
				S10.24		S10.57		S11.23	
				S10.27		S11.00		S11.26	
						S11.02		S11.28	
				S10.32		S11.05		S11.31	
				S10.35		S11.07		S11.33	
				S10.38		S11.10		S11.36	
	S10.14			S10.42		S11.14		S11.40	S11.36
	S10.21								S11.43
	S10.26								S11.47
	S10.30								
	S10.35								
	S10.39								S11.57
	10.41								11.59
	S10.43								
	S10.46								
	S10.51								S12.04
	S10.57								F12.10
	S11.01								12.12
	S11.07								F12.18
	S11.11								S12.22
	S11.15								
	11.17								12.27
	S11.19								
	S11.25								S12.33
	S11.31								S12.38
	S11.36								F12.42
	S11.43								S12.48
	S11.53								S12.58
	S11.58								F 1.02
	S12.04								S 1.07
	S12.14								S 1.15
	S12.21								S 1.20
	12.33								1.31
	S12.36								S 1.34
	PM	AM	AM	AM	AM	AM	AM	AM	PM
	8	4930	940	96	98	4070	942	100	14

Cont'd on page

EASTWARD—First Class

STATIONS	102	944	4076	4048	4932	104
	Saturday Only	Daily Ex. Sun.	Sunday Only	Sunday Only	Sunday Only	Daily Ex. Sun.
Freeport	W.Hemp.	Babylon Patch.	Patch.	W.Hemp.	Babylon Patch.	
Cont'd from page	25		159			26
	AM	AM	AM	PM	AM	AM
Pennsylvania Sta.	†11.01					†11.31
Long Island City						
Penny Bridge						
Haberman	MU	MU	MU		MU	MU
Fresh Pond						
Pond						
Glendale						
Richmond Hill						
Jamaica	s11.24	s11.36	s11.43		s11.45	s11.52
St. Albans	s11.28	s11.41			s11.50	
Springfield Gardens	s11.31	s11.44			s11.53	
Valley Stream	11.35	11.48	11.53		11.57	12.01
Westwood		s11.51			s12.00	
Malverne		s11.54			s12.03	
Lake View		s11.57			s12.06	
Hemp. Gardens		s11.59			s12.08	
W. Hempstead		s12.01			s12.10	
Lynbrook	s11.39		s11.57			s12.05
Rockville Centre	s11.44		s12.01			s12.10
Baldwin	s11.48		s12.04			s12.13
Freeport	s11.51		s12.07			s12.17
Merrick			s12.10			s12.20
Bellmore			s12.13			s12.23
Wantagh			s12.16			s12.26
Seaford			s12.18			s12.29
Massapequa			s12.21			s12.32
Massapequa Park						s12.35
Amityville			s12.26			s12.38
Copiapue			s12.28			s12.41
Lindenhurst			s12.30			s12.44
Babylon			s12.35	s12.36		s12.48
Bay Shore				s12.43		
Islip				s12.47		
Great River				s12.51		
Oakdale				s12.56		
Sayville				s12.59		
Y-Block Station				1.01		
Bayport				s 1.03		
Blue Point				s 1.06		
Patchogue				s 1.09		
Bellport						
Brookhaven						
Mastic						
Centre Moriches						
East Moriches						
Manville Manville Br.						
PT-Block Station						
Eastport						
Speonk						
Westhampton						
Quogue						
Hampton Bays						
Southampton						
Watermill						
Bridgehampton						
East Hampton						
Amagansett						
MY-Pleck Station						
Montauk						
	AM	PM	PM	PM	PM	PM
	102	944	4076	4048	4932	104

Cont'd on page

EASTWARD—First Class

STATIONS	106	58	108	110	948	188	12	34	1850
	Saturday Only	Daily Ex. Sun.	Daily Ex. Sat. & Sun.	Saturday Only	Daily Ex. Sun.	Saturday Only	Saturday Only	Saturday Only	Saturday Only
Freeport	Patch.	Babylon	Babylon	W.Hemp.	Freeport	Montauk Sag Hbr.	Speonk	Rich. Hill	
Cont'd from page	27		27	27		29	101	101	
	PM	PM	PM	PM	PM	PM	PM	PM	
Pennsylvania Sta.	†12.11		†12.13	†12.16		†12.34	†12.56	†12.32	
Long Island City									s12.30
Penny Bridge									s12.35
Haberman	MU		MU	MU	MU	MU			†12.37
Fresh Pond									s12.43
Pond									12.44
Glendale									s12.47
Richmond Hill									s12.51
Jamaica	s12.30		s12.35	s12.35	s12.49	s12.52	† 1.16	†12.54	12.53
St. Albans			s12.39	s12.39	s12.53				
Springfield Gardens			s12.42	s12.42	s12.56				
Valley Stream	12.39		12.46	12.46	1.00	1.02			
Westwood					s 1.03				
Malverne					s 1.06				
Lake View					s 1.09				
Hemp. Gardens					s 1.11				
W. Hempstead					s 1.13				
Lynbrook						s 1.06			
Rockville Centre	s12.46		s12.53	s12.53		s 1.11			
Baldwin	s12.49		s12.56	s12.56		s 1.14			
Freeport	s12.52		s12.59	s12.59		s 1.17			
Merrick			s 1.02	s 1.02					
Bellmore			s 1.05	s 1.05					
Wantagh			s 1.07	s 1.07					
Seaford			s 1.09	s 1.09					
Massapequa			s 1.12	s 1.12					
Massapequa Park			s 1.17	s 1.17					
Amityville			s 1.19	s 1.19					
Copiapue			s 1.22	s 1.22					
Lindenhurst			s12.57	s 1.26	s 1.26				s 1.32
Babylon			s 1.05						s 1.39
Bay Shore			s 1.10						s 1.43
Islip			s 1.15						s 1.48
Great River			s 1.20						s 1.53
Oakdale			s 1.26						s 1.58
Sayville			1.28						2.00
Y-Block Station			s 1.30						s 2.03
Bayport			s 1.33						s 2.07
Blue Point			s 1.36						s 2.12
Patchogue									
Bellport									s 2.19
Brookhaven									s 2.23
Mastic									s 2.29
Centre Moriches									s 2.34
East Moriches									s 2.38
Manville Manville Br.									2.18
PT-Block Station									2.26
Eastport									s 2.27
Speonk									s 2.42
Westhampton									s 2.32
Quogue									s 2.38
Hampton Bays									s 2.44
Southampton									s 2.51
Watermill									s 3.01
Bridgehampton									3.06
East Hampton									s 3.12
Amagansett									s 3.22
MY-Pleck Station									s 3.29
Montauk									3.41
									s 3.44
	PM	PM	PM	PM	PM	PM	PM	PM	PM
	106	58	108	110	948	188	12	34	1850

Cont'd on page

EASTWARD—First Class

STATIONS	4080	112	114	116	●60	4936
	Sunday Only	Saturday Only	Saturday Only	Daily Ex. Sun.	Daily Ex. Sun.	Sunday Only
	Babylon	Babylon	Babylon	Babylon Patch.	Patch.	W.Hemp.
Cont'd from page	161	162	29	30		
	PM	PM	PM	PM	PM	PM
Pennsylvania Sta.			12.52	1.00		
Long Island City						
Penny Bridge						
Haberman	MU	MU	MU	MU		MU
Fresh Pond Pond						
Glendale						
Richmond Hill						
Jamaica	s12.59	1.02	1.08	s 1.21		s 1.37
St. Albans		s 1.06	s 1.12	s 1.25		s 1.42
Springfield Gardens			s 1.28	s 1.28		s 1.45
Valley Stream	1.09	1.13	1.18	1.32		1.49
Westwood						s 1.52
Malverne						s 1.55
Lake View						s 1.58
Hemp. Gardens						s 2.00
W. Hempstead						s 2.02
Lynbrook				s 1.36		
Rockville Centre	s 1.15	s 1.20	s 1.25	s 1.41		
Baldwin	s 1.18	s 1.23	s 1.28	s 1.44		
Freeport	s 1.21	s 1.26	s 1.31	s 1.47		
Merrick	s 1.24	s 1.29	s 1.34	s 1.50		
Bellmore	s 1.27	s 1.32	s 1.37	s 1.53		
Wantagh	s 1.29	s 1.34	s 1.40	s 1.55		
Seaford	s 1.31	s 1.36	s 1.42	s 1.57		
Massapequa	s 1.34	s 1.39	s 1.45	s 2.00		
Massapequa Park			s 1.47			
Amityville	s 1.39	s 1.44	s 1.50	s 2.05		
Copague	s 1.41	s 1.46	s 1.52	s 2.07		
Lindenhurst	s 1.44	s 1.49	s 1.55	s 2.10		
Babylon	s 1.48	s 1.54	s 1.59	s 2.14		s 2.15
Bay Shore						s 2.22
Islip						s 2.26
Great River						s 2.30
Oakdale				s 2.34		
Sayville				s 2.38		
Y-Block Station				2.40		
Bayport				s 2.42		
Blue Point				s 2.45		
Patchogue				s 2.48		
Bellport						
Brookhaven						
Mastic						
Centre Moriches						
East Moriches						
Man'ville Man'ville Br.						
PT-Block Station						
Eastport						
Speonk						
Westhampton						
Ouogue						
Hampton Bays						
Southampton						
Watermill						
Bridgehampton						
East Hampton						
Amagansett						
MY-Block Station						
Montauk						
	PM	PM	PM	PM	PM	PM
	4080	112	114	116	60	4936

Cont'd on page

EASTWARD—First Class

STATIONS	118	950	●62	120	122	124	4082	●4050	128
	Saturday Only	Saturday Only	Saturday Only	Saturday Only	Daily Ex. Sat. & Sun.	Saturday Only	Sunday Only	Sunday Only	Daily Ex. Sun.
	Freeport	W.Hemp.	Patch.	Babylon	Freeport	Babylon	Babylon Patch.	Patch.	Babylon
31	164	102	32	165	165	32			33
PM	PM	PM	PM	PM	PM	PM	PM	PM	PM
1.21			1.39			1.50			2.03
MU			MU	MU	MU	MU			MU
s 1.39		1.56	1.55	s 1.57	1.58	s 2.08			s 2.22
s 1.43						s 2.12			s 2.26
s 1.46						s 2.15			s 2.29
1.50	s 2.01		2.04	2.06	2.07	2.19			2.33
	s 2.04								
	s 2.07								
	s 2.10								
	s 2.12								
	s 2.14								
s 1.54				s 2.10					
s 1.59			s 2.11	s 2.15	s 2.14	s 2.26			s 2.40
s 2.02			s 2.14	s 2.18	s 2.17	s 2.29			s 2.43
s 2.05			s 2.17	s 2.21	s 2.20	s 2.32			s 2.46
			s 2.20	s 2.25	s 2.23	s 2.35			s 2.49
			s 2.23	s 2.27	s 2.27	s 2.38			s 2.52
			s 2.25		s 2.29	s 2.40			s 2.55
			s 2.27		s 2.31	s 2.43			s 2.59
			s 2.30		s 2.34	s 2.46			s 3.02
			s 2.32		s 2.37	s 2.48			s 3.08
			s 2.35		s 2.39	s 2.51			s 3.08
			s 2.37		s 2.41	s 2.53			s 3.10
			s 2.40		s 2.44	s 2.56			s 3.16
			s 2.44		s 2.48	s 3.00			s 3.20
			s 2.45						s 3.08
			s 2.50						s 3.12
			s 2.55						s 3.16
			s 3.00						s 3.21
			3.02						s 3.24
			s 3.05						3.26
			s 3.09		Will not run Nov. 24, Dec. 28, Jan. 2, May 30				s 3.28
			s 3.12						s 3.31
									s 3.34

Cont'd on page

EASTWARD—First Class

STATIONS	952	190	66	130	4084	132
	Daily Ex. Sun.	Daily Ex. Sun.	Daily Ex. Sun.	Saturday Only	Sunday only	Daily Ex. Sun.
	W.Hemp.	Babylon Patch.	Patch.	Babylon	Babylon	Babylon
Cont'd from page	167	34		35	168	168
	PM	PM	PM	PM	PM	PM
Pennsylvania Sta.		† 2.36		† 2.57		
Long Island City						
Penny Bridge						
Haberman	MU	MU		MU	MU	MU
Fresh Pond						
Pond						
Glendale						
Richmond Hill						
Jamalca		S 2.54		S 3.14	S 3.26	S 3.26
St. Albans		S 2.59			S 3.30	S 3.30
Springfield Gardens		S 3.02			S 3.33	S 3.33
Valley Stream	S 3.03	3.06		3.23	3.37	3.37
Westwood	S 3.06					
Malverne	S 3.09					
Lake View	S 3.12					
Hemp. Gardens	S 3.15					
W. Hempstead	S 3.17					
Lynbrook		S 3.11			S 3.41	S 3.41
Rockville Centre		S 3.13		S 3.30	S 3.46	S 3.46
Baldwin		S 3.16			S 3.49	S 3.49
Freeport		S 3.19		S 3.35	S 3.52	S 3.53
Merrick		S 3.22			S 3.55	S 3.56
Bellmore		S 3.25			S 3.58	S 3.59
Wantagh		S 3.27			S 4.00	S 4.01
Seaford		S 3.29			S 4.03	S 4.04
Massapequa		S 3.32			S 4.06	S 4.07
Massapequa Park						S 4.09
Amityville		S 3.37		S 3.46	S 4.11	S 4.12
Copague		S 3.39			S 4.13	S 4.14
Lindenhurst		S 3.42			S 4.16	S 4.17
Babylon		S 3.46	S 3.48	S 3.53	S 4.20	S 4.21
Bay Shore			S 3.56			
Islip			S 4.01			
Great River			S 4.05			
Oakdale			S 4.09			
Sayville			S 4.14			
Y-Block Station			4.16			
Bayport			S 4.18			
Blue Point			S 4.21			
Patchogue			S 4.24			
Bellport						
Brookhaven						
Mastic						
Centre Moriches						
East Moriches						
Manville Manville Br						
PT-Block Station						
Eastport						
Speonk						
Westhampton						
Quogue						
Hampton Bays						
Southampton						
Watermill						
Bridgehampton						
East Hampton						
Amagansett						
MY-Block Station						
Montauk						
	PM	PM	PM	PM	PM	PM
	952	190	66	130	4084	132

Cont'd on page

EASTWARD—First Class

STATIONS	954	20	38	134	136	4086	4054	138	958
	Daily Ex. Sun.	Daily Ex. Sun.	Daily Ex. Sun.	Daily Ex. Sun.	Saturday Only	Sunday only	Sunday Only	Daily Ex. Sat. & Sun.	Daily Ex. Sun.
	W.Hemp.	Montauk Sag Hbr.	Speonk	Freeport	Babylon	Babylon Patch.	Patch.	Babylon	W.Hemp.
		102	102	169	37	37		37	170
	PM	PM	PM	PM	PM	PM	PM	PM	PM
		† 3.58	† 3.51		† 3.56	† 4.02		† 4.14	
	MU			MU	MU	MU		MU	MU
	S 3.50	† 4.18	† 4.11	S 4.03	S 4.15	S 4.20		S 4.33	S 4.44
	S 3.55			S 4.09					S 4.49
	S 3.58			S 4.12					S 4.52
	4.03			4.17	4.24	4.29		4.42	4.56
	S 4.06								S 4.59
	S 4.09								S 5.02
	S 4.12								S 5.05
	S 4.14								S 5.07
	S 4.16								S 5.09
				S 4.24	S 4.31	S 4.36		S 4.49	
				S 4.27	S 4.34	S 4.39		S 4.52	
				S 4.30	S 4.37	S 4.42		S 4.55	
				S 4.40	S 4.44	S 4.44		S 4.58	
				S 4.43	S 4.47			S 5.01	
				S 4.45	S 4.50			S 5.03	
				S 4.48	S 4.52			S 5.05	
				S 4.51	S 4.55			S 5.08	
				S 4.56	S 5.00			S 5.13	
				S 4.58	S 5.02			S 5.15	
				S 5.01	S 5.05			S 5.18	
				S 5.05	S 5.09			S 5.22	
				S 4.46				S 5.10	
				S 4.53				S 5.17	
				S 4.57				S 5.21	
				S 5.01				S 5.25	
				S 5.05				S 5.29	
				S 5.10				S 5.33	
				5.12				5.35	
				S 5.15				S 5.37	
				S 5.19				S 5.40	
				S 5.24				S 5.43	
				S 5.31					
				S 5.35					
				S 5.41					
				S 5.46					
				S 5.50					
				5.21					
				5.29	5.52				
				S 5.31	S 5.54				
				S 5.36	S 5.58				
				S 5.42					
				S 5.48					
				S 5.55					
				S 6.05					
				6.09	Will not run	Will not run			
				S 6.14	Nov. 24	Nov. 24			
				S 6.24	Dec. 26	Dec. 26			
				S 6.30	Jan. 2	Jan. 2			
				6.42	May 30	May 30			
				S 6.45					
	PM	PM	PM	PM	PM	PM	PM	PM	PM
	954	20	38	134	136	4086	4054	138	958

Cont'd on page

EASTWARD—First Class

STATIONS	26	40	44	24	2	140	960
	Daily Ex. Sat. & Sun.	Daily Ex. Sat. & Sun.	Daily Ex. Sun.	See Note	See Note	Daily Ex. Sun.	Daily Ex. Sun.
Montauk	Patch.	Speonk	Montauk	Montauk	Babylon	W.Hemp.	
Cont'd from page	103	103	103	103	103	39	171
Pennsylvania Sta.	PM † 4.31	PM † 4.48	PM † 4.48	PM † 4.48	PM † 4.48	PM † 4.37	PM
Long Island City							
Penny Bridge							
Haberman						MU	MU
Fresh Pond							
Pond Block Station	Will not run May 30	Will not run May 30					
Glendale							
Richmond Hill							
Jamaica	† 4.51	† 5.08	† 5.08	† 5.08	† 5.08	s 4.58	s 5.03
St. Albans							
Springfield Gardens							
Valley Stream						5.07	5.13
Westwood							s 5.16
Malverne							s 5.19
Lake View							s 5.22
Hemp. Gardens							s 5.24
W. Hempstead							s 5.26
Lynbrook						s 5.11	
Rockville Centre						s 5.16	
Baldwin			First Trip Oct. 10	Will run Oct. 1, 8, 12, Nov. 8, 24, Dec. 26, Jan. 2, Feb. 13, 22, May 27	Will run May 30 only	s 5.20	
Freeport						s 5.23	
Merrick	Will not run Oct. 10 to May 25 inc.	Will not run Oct. 10 to May 25 inc.				s 5.26	
Bellmore			Last Trip May 25			s 5.29	
Wantagh						s 5.31	
Seaford						s 5.33	
Massapequa						s 5.36	
Massapequa Park						s 5.38	
Amityville						s 5.41	
Copiapue						s 5.43	
Lindenhurst						s 5.46	
Babylon	5.26	s 5.44	s 5.44	s 5.44	s 5.44	s 5.50	
Bay Shore		s 5.52	s 5.52	s 5.52	s 5.52		
Islip		s 5.56	s 5.56	s 5.56	s 5.56		
Great River		s 6.01	s 6.01	s 6.01	s 6.01		
Oakdale		s 6.06	s 6.06	s 6.06	s 6.06		
Sayville	s 5.40	s 6.11	s 6.11	s 6.11	s 6.11		
Y-Block Station	5.42	6.13	6.13	6.13	6.13		
Bayport		s 6.16	s 6.16	s 6.16	s 6.16		
Blue Point		s 6.20	s 6.20	s 6.20	s 6.20		
Patchogue	s 5.47	s 6.25	s 6.25	s 6.25	s 6.25		
Bellport	s 5.54		s 6.32	s 6.32	s 6.32		
Brookhaven	5.57		s 6.35	s 6.35	s 6.35		
Mastic	s 6.02		s 6.40	s 6.40	s 6.40		
Centre Moriches	s 6.07		s 6.45	s 6.45	s 6.45		
East Moriches	s 6.11		s 6.49	s 6.49	s 6.49		
Manville Manville Br.							
PT-Block Station	6.13		6.53	6.53	6.53		
Eastport	s 6.15		s 6.57	s 6.57	s 6.57	Will not run Nov. 24, Dec. 26, Jan. 2, Feb. 13, 22, May 30	
Speonk	s 6.21		s 7.02	s 7.02	s 7.02		
Westhampton	s 6.26		s 7.08	s 7.08	s 7.08		
Quogue	s 6.32		s 7.14	s 7.14	s 7.14		
Hampton Bays	s 6.40		s 7.21	s 7.21	s 7.21		
Southampton	s 6.50		s 7.31	s 7.31	s 7.41		
Watermill	s 6.55		s 7.36	s 7.36	s 7.46		
Bridgehampton	s 7.01		s 7.42	s 7.42	s 7.52		
East Hampton	s 7.11		s 7.52	s 7.52	s 8.02		
Amagansett	s 7.18		s 7.59	s 8.02	s 8.11		
MY-Block Station	7.30		8.10	8.25	8.25		
Montauk	s 7.33		s 8.13	s 8.28	s 8.28		
	PM 26	PM 40	PM 44	PM 24	PM 2	PM 140	PM 960

Cont'd on page

EASTWARD—First Class

142	4088	28	4946	144	146	68	148
Daily Ex. Sat. & Sun.	Sunday Only	Sunday Only	Sunday Only	Daily Ex. Sat. & Sun.	Daily Ex. Sun.	Daily Ex. Sat. & Sun.	Daily Ex. Sat. & Sun.
Babylon	Babylon Montauk	Montauk	W.Hemp.	Freeport	Babylon (Patch. Ex. Sat.)	Patch.	Babylon
40	41		172	172	41		173
PM † 4.50	PM † 4.52	PM	PM	PM	PM † 5.08	PM	PM
MU	MU		MU	MU	MU		MU
s 5.12	s 5.14		s 5.18	s 5.20	s 5.27		5.31
s 5.16			s 5.23	s 5.25	s 5.32		s 5.35
s 5.19			s 5.26		L 5.35		
5.23	5.23		5.30	5.30	5.39		5.41
			s 5.33				
			s 5.36				
			s 5.39				
			s 5.41				
			s 5.43				
	s 5.27						
s 5.30	s 5.32			s 5.38	s 5.44		s 5.48
s 5.34	s 5.35			s 5.42	L 5.47		s 5.51
s 5.37	s 5.38			s 5.45	s 5.50		s 5.54
s 5.41	s 5.41				s 5.53		s 5.57
s 5.44	s 5.44				s 5.56		s 6.00
s 5.46	s 5.46				L 5.58		s 6.02
s 5.48	s 5.48				L 6.00		s 6.04
	s 5.51				s 6.02		s 6.07
s 5.53	s 5.56				s 6.04		s 6.12
	s 5.58				L 6.09		s 6.14
s 5.58	s 6.01				L 6.11		s 6.17
s 6.02	s 6.05	s 6.06			s 6.15	s 6.16	s 6.21
		s 6.13				s 6.23	
		s 6.17				s 6.27	
		F 6.20				s 6.31	
		s 6.23				s 6.35	
		s 6.27				s 6.39	
		6.29				6.41	
		s 6.31				s 6.43	
		F 6.33				s 6.46	
		s 6.37				s 6.49	
		s 6.43					
		F 6.46					
		F 6.51					
		s 6.56					
		F 6.58					
Will not run Oct. 12, Nov. 8, 24, Dec. 26, Jan. 2, Feb. 13, 22, May 30		7.00		Will not run Oct. 12, Nov. 8, 24, Dec. 26, Jan. 2, Feb. 13, 22, May 30	Will not run Nov. 24, Dec. 26, Jan. 2, May 30	Will not run Oct. 12, Nov. 8, 24, Dec. 26, Jan. 2, Feb. 13, 22, May 30	Will not run Oct. 12, Nov. 8, 24, Dec. 26, Jan. 2, Feb. 13, 22, May 30
		s 7.02					
		s 7.06					
		s 7.15					
		s 7.20					
		S 7.29					
		s 7.42					
		F 7.47					
		s 7.52					
		s 8.02					
		S 8.11					
		8.25					
		s 8.28					
PM 142	PM 4088	PM 28	PM 4946	PM 144	PM 146	PM 68	PM 148

Cont'd on page

EASTWARD—First Class

STATIONS	962	152	150	●558	●42	154	964
	Daily Ex. Sat. & Sun.	Daily Ex. Sat. & Sun.	Daily Ex. Sun.	Daily Ex. Sun.	Daily Ex. Sun.	Daily Ex. Sat. & Sun.	Daily Ex. Sun.
	W.Hemp.	Babylon	Freeport	O. Bay	Speonk	Babylon	W.Hemp.
Cont'd from page	173	43	43		104	175	175
	PM	PM	PM	PM	PM	PM	PM
Pennsylvania Sta.	↑ 5.28	↑ 5.24	↑ 5.40
Long Island City	s 5.20
Penny Bridge	s 5.26
Haberman	MU	MU	MU	s 5.28	MU	MU
Fresh Pond.	s 5.34
Pond	s 5.35
Glendale	s 5.37
Richmond Hill	s 5.43
Jamaica	5.45	s 5.46	s 5.49	↑ 6.02	5.54
St. Albans	s 5.50
Springfield Gardens	s 5.54
Valley Stream	s 5.47	5.54	5.58	6.03	E 6.06
Westwood	s 5.50	s 6.09
Malverne	s 5.53	s 6.12
Lake View	s 5.56	s 6.15
Hemp. Gardens	s 5.58	s 6.18
W. Hempstead	s 6.00	s 6.20
Lynbrook	s 6.02
Rockville Centre	s 6.01	s 6.07	s 6.10
Baldwin	s 6.11	s 6.14
Freeport	s 6.06	s 6.14	s 6.17
Merrick	s 6.10	s 6.20
Bellmore	s 6.14	s 6.23
Wantagh	s 6.16
Seaford	s 6.18
Massapequa
Massapequa Park
Amityville	s 6.23	s 6.31
Copague	s 6.25	s 6.33
Lindenhurst	s 6.28	s 6.36
Babylon	s 6.32	s 6.39	s 6.40
Bay Shore	s 6.47
Islip	s 6.52
Great River	s 6.57
Oakdale	s 7.02
Sayville	s 7.07
Y-Block Station	7.09
Bayport	s 7.12
Blue Point	s 7.16
Patchogue	s 7.22
Bellport	s 7.29
Brookhaven	s 7.33
Mastic	s 7.40
Centre Moriches	s 7.46
East Moriches	s 7.51
Manville Manville Br.
PT-Block Station	Will not run	Will not run	Will not run	Will not run	7 53	Will not run	Will not run
Eastport	Will not run	Will not run	Will not run	Will not run	s 7 55	Will not run	Will not run
Speonk	Nov. 24, Dec. 26, Jan. 2, May 30	Oct. 12, Nov. 8, 24, Dec. 26, Jan. 2, Feb. 13, 22, May 30	Nov. 24, Dec. 26, Jan. 2, May 30	Nov. 24, Dec. 26, Jan. 2, May 30	s 7 58	Nov. 8, 11, 24, Dec. 26, Jan. 2, Feb. 13, 22, May 30	Will not run
Westhampton
Quogue
Hampton Bays
Southampton
Watermill
Bridgehampton
East Hampton
Amagansett
MY-Block Station
Montauk
	PM	PM	PM	PM	PM	PM	PM
Cont'd on page	962	152	150	44	42	154	964

EASTWARD—First Class

156	158	●266	160	●70	966	168	64	4090
Daily Ex. Sat. & Sun.	Daily Ex. Sun.	Daily Ex. Sun.	Daily Ex. Sat. & Sun.	Daily Ex. Sat. & Sun.	Daily Ex. Sat. & Sun.	Saturday Only	Saturday Only	Sunday Only
Babylon	Babylon	R. Head	Babylon Patch.	Patch.	W.Hemp.	Babylon Patch.	Patch	Babylon
45	176		47		177	47		47
PM	PM	PM	PM	PM	PM	PM	PM	PM
↑ 5.44			↑ 6.06			↑ 6.06		↑ 6.08
MU	MU	s 5.49	MU		MU	MU		MU
		s 5.55						
		s 6.02						
		6.03						
		s 6.05						
		s 6.11						
6.01	s 6.07	s 6.17	s 6.25			s 6.25		s 6.28
	s 6.11							s 6.32
	s 6.14							s 6.35
6.10	6.18		6.34		6.35	6.34		6.39
					s 6.38			
					s 6.41			
					s 6.44			
					s 6.47			
					s 6.49			
s 6.17	s 6.25		s 6.41			s 6.41		s 6.43
s 6.21	s 6.29							s 6.48
6.23	s 6.32		s 6.46			s 6.46		s 6.51
s 6.26	s 6.35					s 6.49		s 6.54
s 6.29	s 6.38					s 6.52		s 6.57
s 6.31	s 6.40					s 6.54		s 7.00
s 6.33	s 6.42					s 6.56		s 7.02
s 6.36	s 6.45					s 6.59		s 7.04
s 6.39	s 6.48							s 7.07
s 6.42	s 6.51		s 6.57			s 7.04		s 7.12
s 6.44	s 6.53					s 7.06		s 7.14
s 6.47	s 6.56					s 7.09		s 7.17
s 6.51	s 7.00		s 7.04	s 7.06		s 7.13	s 7.14	s 7.21
Will not run	Will not run	Will not run	Will not run	Will not run	Will not run	Will not run	Will not run	Will not run
Nov. 24, Dec. 26, Jan. 2, May 30	Oct. 12, Nov. 8, 24, Dec. 26, Jan. 2, Feb. 13, 22, May 30	Nov. 24, Dec. 26, Jan. 2, May 30	Nov. 24, Dec. 26, Jan. 2, May 30	Nov. 24, Dec. 26, Jan. 2, May 30	Nov. 24, Dec. 26, Jan. 2, May 30	Nov. 24, Dec. 26, Jan. 2, May 30	Nov. 24, Dec. 26, Jan. 2, May 30	Nov. 24, Dec. 26, Jan. 2, May 30
PM	PM	PM	PM	PM	PM	PM	PM	PM
156	158	266	160	70	966	168	64	4090

WESTWARD—First Class

STATIONS	975	75	77	79	81	●503	931
	Daily Ex. Mon.	Daily	Daily	Daily Ex. Sun.	Daily Ex. Sun.	Daily Ex. Sun.	Daily Ex. Sun.
	W.Hemp.	Babylon Patch.	Babylon	Babylon	Babylon	O. Bay	W.Hemp.
Cont'd from page						59	
	AM	AM	AM	AM	AM	AM	AM
Montauk							
MY-Block Station							
Amagansett							
East Hampton							
Bridgehampton							
Watermill							
Southampton							
Hampton Bays				Will not run	Will not run	Will not run	Will not run
Quogue				Nov. 24, Dec. 26, Jan. 2, May 30	Oct. 12, Nov. 8, 24, Dec. 26, Jan. 2, Feb. 13, 22, May 30	Nov. 24, Dec. 26, Jan. 2, May 30	Oct. 12, Nov. 8, 24, Dec. 26, Jan. 2, Feb. 13, 22, May 30
Westhampton							
Speonk							
Eastport							
PT-Block Station							
Man'ville	Man'ville Br.						
East Moriches							
Centre Moriches							
Mastic							
Brookhaven							
Bellport							
Patchogue							
Blue Point							
Bayport							
Y-Block Station							
Sayville							
Oakdale							
Great River							
Islip							
Bay Shore							
Babylon	\$12.13	\$ 3.37	\$ 5.02	\$ 5.35			
Lindenhurst	\$12.17	\$ 3.41	\$ 5.06	\$ 5.39			
Copague			\$ 5.08	\$ 5.41			
Amityville	\$12.21	\$ 3.44	\$ 5.11	\$ 5.44			
Massapequa Park	\$12.23		\$ 5.13				
Massapequa	\$12.25	\$ 3.49	\$ 5.15	\$ 5.49			
Seaford	\$12.27		\$ 5.17	\$ 5.51			
Wantagh	\$12.30	\$ 3.52	\$ 5.20	\$ 5.54			
Bellmore	\$12.32	\$ 3.54	\$ 5.22	\$ 5.57			
Merrick	\$12.35	\$ 3.57	\$ 5.25	\$ 6.00			
Freeport	\$12.38	\$ 4.00	\$ 5.28	\$ 6.03			
Baldwin	\$12.41	\$ 4.03	\$ 5.31	\$ 6.06			
Rockville Centre	\$12.44	\$ 4.06	\$ 5.34	\$ 6.09			
Lynbrook			\$ 5.37				
W. Hempstead	\$12.09					\$ 6.12	
Hemp. Gardens	\$12.11					\$ 6.14	
Lake View	\$12.13					\$ 6.17	
Malverne	\$12.16					\$ 6.20	
Westwood	\$12.19					\$ 6.23	
Valley Stream	\$12.23	\$ 12.51	\$ 4.13	\$ 5.42	\$ 6.16		\$ 6.26
Springfield Gardens	\$12.27	\$12.55	\$ 4.17	\$ 5.46	\$ 6.20		
St. Albans	\$12.30	\$12.58	\$ 4.20	\$ 5.49	\$ 6.23		\$ 6.33
Jamaica	\$12.35	\$ 1.02	\$ 4.24	\$ 5.54	\$ 6.28	\$ 6.34	\$ 6.38
Richmond Hill						\$ 6.38	
Glendale						\$ 6.42	
Pond						\$ 6.44	
Fresh Pond	MU	MU	MU	MU	MU	\$ 6.46	MU
Haberman						\$ 6.52	
Penny Bridge						\$ 6.56	
Long Island City							
Pennsylvania Sta.		† 1.26	† 4.45				
	AM	AM	AM	AM	AM	AM	AM
	975	75	77	79	81	503	931
Cont'd on page	188	58	59		191		

WESTWARD—First Class

83	4069	●41	85	●223	87	933	●43	89
Daily Ex. Sat. & Sun.	Sunday Only	Daily Ex. Sun.	Daily Ex. Sun.	Daily Ex. Sun.	Daily Ex. Sun.	Daily Ex. Sun.	Daily Ex. Sun.	Daily Ex. Sun.
Freeport	Babylon L. Beach	Patch.	Patch. Babylon	Ronk.	Freeport	W.Hemp.	Patch.	Babylon Patch.
				60				
AM	AM	AM	AM	AM	AM	AM	AM	AM
Will not run Oct. 12, Nov. 8, 24, Dec. 26, Jan. 2, Feb. 13, 22, May 30		Will not run Nov. 24, Dec. 26, Jan. 2, May 30	Will not run Nov. 24, Dec. 26, Jan. 2, May 30	Will not run Oct. 12, Nov. 8, 24, Dec. 26, Jan. 2, Feb. 13, 22, May 30	Will not run Nov. 24, Dec. 26, Jan. 2, May 30	Will not run Nov. 24, Dec. 26, Jan. 2, May 30	Will not run Nov. 24, Dec. 26, Jan. 2, May 30	Will not run Nov. 24, Dec. 26, Jan. 2, May 30
		\$ 5.18					\$ 5.44	
		\$ 5.21					\$ 5.47	
		\$ 5.24					\$ 5.50	
		\$ 5.27					\$ 5.53	
		\$ 5.30					\$ 5.56	
		\$ 5.34					\$ 6.00	
		\$ 5.38					\$ 6.04	
		\$ 5.43					\$ 6.09	
		\$ 5.48					\$ 6.14	
	\$ 5.59	\$ 5.55	\$ 5.56				\$ 6.21	\$ 6.22
	\$ 6.03		\$ 6.00					\$ 6.27
	\$ 6.05		\$ 6.02					\$ 6.29
	\$ 6.08		\$ 6.05					\$ 6.32
	\$ 6.13		\$ 6.08					\$ 6.35
	\$ 6.15		\$ 6.10					\$ 6.37
	\$ 6.18		\$ 6.12					\$ 6.39
	\$ 6.21		\$ 6.15					\$ 6.42
	\$ 6.21		\$ 6.18					\$ 6.45
	\$ 6.24		\$ 6.21					\$ 6.48
\$ 6.18	\$ 6.27		\$ 6.25		\$ 6.34			\$ 6.51
\$ 6.21	\$ 6.30		\$ 6.28		\$ 6.37			\$ 6.54
\$ 6.24	\$ 6.33		\$ 6.31		\$ 6.40			\$ 6.57
\$ 6.27			\$ 6.33					\$ 7.00
						\$ 6.39		
						\$ 6.41		
						\$ 6.44		
						\$ 6.47		
						\$ 6.50		
6.32	\$ 6.40		\$ 6.38		\$ 6.47	\$ 6.53		\$ 7.04
	\$ 6.45		\$ 6.41		\$ 6.51	\$ 6.58		\$ 7.07
	\$ 6.48		\$ 6.44		\$ 6.54	\$ 7.01		\$ 7.10
\$ 6.41	\$ 6.53		\$ 6.48		\$ 6.51	\$ 6.58	\$ 7.06	\$ 7.14
					\$ 6.55			
					\$ 6.59			
					\$ 7.01			
MU	MU		MU	\$ 7.03	MU	MU		MU
				\$ 7.07				
				\$ 7.11				
				\$ 7.15				
† 6.59			† 7.10		† 7.18	† 7.26		† 7.33
AM	AM	AM	AM	AM	AM	AM	AM	AM
83	4069	41	85	223	87	933	43	89
60	192		60		61	61		62

WESTWARD—First Class

STATIONS	●263	91	93	935	151	95	97
	Daily Ex. Sun.	Daily Ex. Sun.	Daily Ex. Sat. & Sun.	Daily Ex. Sun.	Saturday Only	Daily Ex. Sat. & Sun.	Daily Ex. Sat. & Sun.
R. Head		Babylon	Babylon	W.Hemp	Babylon	Babylon	Babylon
Cont'd from page	62						
	AM	AM	AM	AM	AM	AM	AM
Montauk							
MY-Block Station							
Amagansett							
East Hampton							
Bridgehampton							
Watermill							
Southampton							
Hampton Bays	Will not run	Will not run	Will not run	Will not run		Will not run	Will not run
Quogue	Nov. 24, Dec. 26, Jan. 2, May 30	Nov. 24, Dec. 26, Jan. 2, May 30	Oct. 12, Nov. 8, 24, Dec. 26, Jan. 2, Feb. 13, 22, May 30	Nov. 24, Dec. 26, Jan. 2, May 30		Nov. 11, 24, Dec. 26, Jan. 2, May 30	Oct. 12, Nov. 8, 24, Dec. 26, Jan. 2, Feb. 13, 22, May 30
Westhampton							
Speonk	Dec. 26, Jan. 2, May 30	Jan. 2, May 30	Jan. 2, Feb. 13, 22, May 30	Dec. 26, Jan. 2, May 30		Dec. 26, Jan. 2, May 30	Dec. 26, Jan. 2, Feb. 13, 22, May 30
Eastport							
PT-Block Station							
Manville Manville Br.							
East Moriches							
Centre Moriches							
Mastic							
Brookhaven							
Bellport							
Patchogue							
Blue Point							
Bayport							
Y-Block Station							
Sayville							
Oakdale							
Great River							
Islip							
Bay Shore							
Babylon		\$ 6.31	\$ 6.49		\$ 6.49	\$ 6.54	\$ 6.57
Lindenhurst		\$ 6.36			\$ 6.54	\$ 6.59	\$ 7.02
Coplugue		\$ 6.38			\$ 6.57	\$ 7.02	\$ 7.05
Amityville		\$ 6.41			\$ 7.00	\$ 7.05	\$ 7.08
Massapequa Park		\$ 6.44					
Massapequa		\$ 6.46	\$ 7.01		\$ 7.05		
Seaford		\$ 6.48	\$ 7.03		\$ 7.07		
Wantagh		\$ 6.51	\$ 7.06		\$ 7.10		\$ 7.16
Bellmore		\$ 6.54			\$ 7.13	\$ 7.14	\$ 7.19
Merrick		\$ 6.57	\$ 7.10		\$ 7.16		
Freeport		\$ 7.00	\$ 7.13		\$ 7.19	\$ 7.19	\$ 7.24
Baldwin		\$ 7.03	\$ 7.15		\$ 7.22	\$ 7.22	\$ 7.26
Rockville Centre		\$ 7.06	\$ 7.18		\$ 7.26	\$ 7.26	\$ 7.29
Lynbrook							
W. Hempstead				\$ 7.17			
Hemp Gardens				\$ 7.19			
Lake View				\$ 7.21			
Malverne				\$ 7.24			
Westwood				\$ 7.27			
Valley Stream		7.13	7.25	7.30	7.33	7.33	7.36
Springfield Gardens		\$ 7.17	\$ 7.29				
St. Albans		\$ 7.21			\$ 7.39		\$ 7.42
Jamaica	\$ 7.22	\$ 7.27	\$ 7.37		\$ 7.44	\$ 7.44	\$ 7.47
Richmond Hill	\$ 7.26						
Glendale	\$ 7.30						
Pond	\$ 7.32						
Fresh Pond	\$ 7.34	MU	MU	MU	MU	MU	MU
Haberman	\$ 7.38						
Penny Bridge	\$ 7.42						
Long Island City	\$ 7.46						
Pennsylvania Sta.		↑ 7.46	↑ 7.56		↑ 8.04		↑ 8.04
	AM 263	AM 91	AM 93	AM 935	AM 151	AM 95	AM 97
Cont'd on page		63	64	196	64	195	64

WESTWARD—First Class

STATIONS	99	●31	101	103	105	937	107	45	109
	Daily Ex. Sun.	Daily Ex. Sun.	Daily Ex. Sun.	Daily Ex. Sun.	Daily Ex. Sun.	Daily Ex. Sun.	Daily Ex. Sun.	Daily Ex. Sun.	Daily Ex. Sun.
Babylon		Speonk	Babylon	Freeport	Freeport	W.Hamp.	Freeport	Patch.	Patch. Babylon
Cont'd from page									
	AM	AM	AM	AM	AM	AM	AM	AM	AM
Will not run		Nov. 24, Dec. 26, Jan. 2, May 30							
Will not run			Oct. 12, Nov. 8, 24, Dec. 26, Jan. 2, May 30	Oct. 12, Nov. 8, 24, Dec. 26, Jan. 2, May 30	Oct. 12, Nov. 8, 24, Dec. 26, Jan. 2, May 30	Oct. 12, Nov. 8, 24, Dec. 26, Jan. 2, May 30	Nov. 24, Dec. 26, Jan. 2, May 30		Oct. 12, Nov. 8, 24, Dec. 26, Jan. 2, Feb. 13, 22, May 30
\$ 5.54		\$ 5.68							
\$ 6.00									
\$ 6.04									
\$ 6.08									
\$ 6.13									
\$ 6.21									
\$ 6.26									
\$ 6.34								\$ 7.01	
\$ 6.38									
\$ 6.42								\$ 7.05	
6.44								7.07	
\$ 6.47								\$ 7.09	
\$ 6.51								\$ 7.13	
\$ 6.56									
\$ 7.00								\$ 7.19	
\$ 7.05								\$ 7.24	
\$ 7.06		7.11	\$ 7.11					\$ 7.31	\$ 7.32
\$ 7.10									\$ 7.37
			\$ 7.17						\$ 7.40
\$ 7.14			\$ 7.20						\$ 7.42
			\$ 7.23						\$ 7.44
\$ 7.19			\$ 7.25						\$ 7.47
\$ 7.21									\$ 7.49
\$ 7.24									\$ 7.52
\$ 7.27			\$ 7.30						\$ 7.55
\$ 7.30			\$ 7.33						\$ 7.58
\$ 7.33			\$ 7.35	\$ 7.38	\$ 7.43		\$ 7.56		\$ 8.00
			\$ 7.39	\$ 7.41	\$ 7.47		\$ 7.59		\$ 8.03
\$ 7.38			\$ 7.43	\$ 7.45	\$ 7.51		\$ 8.03		8.06
				\$ 7.48					
7.45			7.50	7.53	7.58	\$ 8.01	\$ 8.10		8.12
\$ 7.51				\$ 7.59	\$ 8.04	\$ 8.07	\$ 8.14		
\$ 7.57		↑ 7.48	8.00	\$ 8.05	8.10	\$ 8.16	\$ 8.26		
MU			MU	MU	MU	MU	MU		MU
		↑ 8.08	↑ 8.18		↑ 8.26		↑ 8.46		↑ 8.40
AM 99	AM 31	AM 101	AM 103	AM 105	AM 937	AM 107	AM 45	AM 109	
197	106	65	197	66	198	68		199	

WESTWARD—First Class

STATIONS	●29	4075	53	123	943	125	4931
	Sunday Only	Sunday Only	Daily Ex. Sun.	Daily Ex. Sun.	Daily Ex. Sun.	Daily Ex. Sun.	Sunday Only
	Montauk	Babylon Montauk	Patch.	Babylon Patch.	W.Hemp.	Babylon	W.Hemp.
Cont'd from page	AM	AM	AM	AM	AM	AM	AM
Montauk	S 7.11						
MY-Block Station	7.13						
Amagansett	F 7.27						
East Hampton	F 7.31						
Bridgehampton	F 7.41						
Watermill	F 7.45						
Southampton	S 7.52						
Hampton Bays	S 8.04						
Quogue	S 8.12						
Westhampton	S 8.18						
Speonk	S 8.24						
Eastport	F 8.28						
PT-Block Station	8.30						
Manville Manville Br.							
East Moriches	F 8.32						
Centre Moriches	S 8.36						
Mastic	F 8.40						
Brookhaven	F 8.46						
Bellport	S 8.49						
Patchogue	S 8.56		S 8.50				
Blue Point	F 8.59		S 8.53				
Bayport	F 9.02		S 8.56				
Y-Block Station	S 9.04		8.58				
Sayville	S 9.06		S 9.04				
Oakdale	F 9.09		S 9.08				
Great River	F 9.12		S 9.12				
Islip	S 9.16		S 9.17				
Bay Shore	S 9.20		S 9.22				
Babylon	S 9.26	S 9.27	S 9.29	S 9.30		S 10.08	
Lindenhurst	S 9.31					S 10.12	
Coplague	S 9.34					S 10.15	
Amityville	S 9.36		S 9.38			S 10.17	
Massapequa Park	S 9.39					S 10.22	
Massapequa	S 9.41					S 10.24	
Seaford	S 9.43					S 10.27	
Wantagh	S 9.48					S 10.29	
Bellmore	S 9.51					S 10.32	
Merrick	S 9.54		S 9.49			S 10.35	
Freeport	S 9.57		S 9.52			S 10.38	
Baldwin	S 10.00		S 9.55			S 10.41	
Rockville Centre	S 10.03					S 10.44	
Lynbrook					S 10.15		S 10.54
W. Hempstead					S 10.17		S 10.56
Hemp. Gardens					S 10.19		S 10.58
Lake View					S 10.21		S 11.00
Malverne					S 10.24		S 11.03
Westwood							
Valley Stream		10.08		10.02	S 10.28	10.49	S 11.07
Springfield Gardens		S 10.12			S 10.32		S 11.12
St. Albans		S 10.15			S 10.35		S 11.15
Jamaica		S 10.19		S 10.12	S 10.40	S 10.59	S 11.20
Richmond Hill							
Glendale							
Pond							
Fresh Pond		MU		MU	MU	MU	MU
Haberman							
Penny Bridge							
Long Island City							
Pennsylvania Sta.		†10.37		†10.29			
	AM	AM	AM	AM	AM	AM	AM
Cont'd on page	29	4075	53	123	943	125	4931

WESTWARD—First Class

STATIONS	4077	169	17	27	25	945	127	129	4045	4079
	Sunday Only	Daily Ex. Sun.	See Note	Daily Ex. Sun.	Daily Ex. Sun.	Daily Ex. Sun.	Daily Ex. Sun.	Daily Ex. Sun.	Sunday Only	Sunday Only
	Babylon	Freeport	Montauk Sag Harbor	Montauk Sag Hbr.	Speonk	W.Hemp.	Babylon Montauk	Babylon	Patch.	Babylon Patch L. Beach
	AM	PM	AM	AM	AM	AM	AM	AM	AM	AM
			S 8.35	S 8.35						
			8.37	8.37	Will not run Oct. 12, Nov. 8, 24, Dec. 26, Jan. 2, Feb. 13, 22					
			S 8.51	S 8.51						
			S 8.57	S 8.57						
			S 9.07	S 9.07						
			S 9.12	S 9.12						
			S 9.17	S 9.17						
			S 9.29	S 9.29						
			S 9.37	S 9.37						
			S 9.43	S 9.43						
			S 9.51	S 9.51	S 9.51					
			S 9.55	S 9.55	S 9.55					
			9.57	9.57	9.57					
			S 9.59	S 9.59	S 9.59					
			S 10.03	S 10.03	S 10.03					
			S 10.08	S 10.08	S 10.08					
			S 10.15	S 10.15	S 10.15					
			S 10.19	S 10.19	S 10.19				S 11.19	
			S 10.26	S 10.26	S 10.26				S 11.22	
									S 11.25	
			10.30	10.30	10.30				11.27	
			S 10.33	S 10.33	S 10.33				S 11.29	
									S 11.32	
			S 10.42	S 10.42	S 10.42				S 11.36	
			S 10.47	S 10.47	S 10.47				S 11.41	
			S 10.55	S 10.55	S 10.55				S 11.45	
	S 10.32							S 11.08	S 11.45	S 11.53
	S 10.36							S 11.12	S 11.49	S 11.57
	S 10.39							S 11.15	S 11.52	S 12.00
	S 10.42							S 11.17	S 11.54	S 12.02
	S 10.46				First trip Oct. 10			S 11.22	S 11.59	S 12.07
	S 10.48							S 11.24	S 12.01	S 12.09
	S 10.51							S 11.27	S 12.04	S 12.12
	S 10.53							S 11.29	S 12.06	S 12.14
	S 10.56							S 11.32	S 12.09	S 12.17
	S 10.59	S 11.03	Will run Oct. 12, Nov. 8, 24, Dec. 26, Jan. 2, Feb. 13, 22 only	Will not run Oct. 10 to May 26 inc.	Last trip May 26			S 11.35	S 12.12	S 12.20
	S 11.02	S 11.06						S 11.38	S 12.15	S 12.23
	S 11.05	S 11.09						S 11.41	S 12.18	S 12.26
								S 11.29		
								S 11.31		
								S 11.33		
								S 11.35		
								S 11.38		
	11.12	11.15						S 11.42	11.48	12.25
		S 11.19						S 11.46		S 12.29
		S 11.22						S 11.49		S 12.32
	S 11.22	S 11.27	†11.32	†11.32	†11.32	S 11.54	S 11.57	S 12.36		S 12.45
	MU	MU				MU	MU	MU		MU
	†11.38		†11.52	†11.52	†11.52			†12.16		† 1.05
	AM	AM	AM	AM	AM	AM	AM	PM	PM	PM
	4077	169	17	27	25	945	127	129	4045	4079
	76		107	108	107		78	208		79

WESTWARD—First Class

STATIONS	139	4087	141	955	143	4089	145
	Daily Ex. Sun.	Sunday Only	Daily Ex. Sun.	Daily Ex. Sun.	Daily Ex. Sun.	Sunday Only	Daily Ex. Sun.
	Babylon Patch.	Babylon	Freeport	W.Hemp.	Babylon	Babylon	Freeport
	PM	PM	PM	PM	PM	PM	PM
Cont'd from page							
Montauk							
MY-Block Station							
Amagansett							
East Hampton							
Bridgehampton							
Watermill							
Southampton							
Hampton Bays							
Ouogue			Will not run				Will not run
Westhampton			Nov. 24,				Nov. 24,
Speonk			Dec. 26,				Dec. 26,
Eastport			Jan. 2,				Jan. 2,
PT-Block Station			May 30				May 30
Manville Manville Br.							
East Moriches							
Centre Moriches							
Mastic							
Brookhaven							
Bellport							
Patchogue							
Blue Point							
Bayport							
Y-Block Station							
Sayville							
Oakdale							
Great River							
Islip							
Bay Shore							
Babylon	s 3.13	s 3.22			s 4.04	s 4.21	
Lindenhurst	s 3.17	s 3.26			s 4.09	s 4.25	
Copliague	s 3.20	s 3.29			s 4.12	s 4.28	
Amityville	s 3.22	s 3.31			s 4.14	s 4.30	
Massapequa Park	s 3.25				s 4.17		
Massapequa	s 3.27	s 3.36			s 4.19	s 4.35	
Seaford	s 3.29	s 3.38			s 4.21	s 4.37	
Wantagh	s 3.32	s 3.41			s 4.24	s 4.40	
Bellmore	s 3.34	s 3.43			s 4.27	s 4.42	
Merrick	s 3.37	s 3.46			s 4.30	s 4.45	
Freeport	s 3.40	s 3.49	s 4.12		s 4.33	s 4.48	s 5.02
Baldwin	s 3.43	s 3.52	s 4.15		s 4.36	s 4.51	s 5.05
Rockville Centre	s 3.46	s 3.55	s 4.21		s 4.39	s 4.54	s 5.08
Lynbrook	s 3.50	s 3.58			s 4.42	s 4.57	s 5.11
W. Hempstead				s 4.34			
Hemp Gardens				s 4.36			
Lake View				s 4.38			
Malverne				s 4.40			
Westwood				s 4.43			
Valley Stream	s 3.56	s 4.03	s 4.29	s 4.47	s 4.48	s 5.02	s 5.16
Springfield Gardens	s 4.00		s 4.33			s 5.06	s 5.20
St. Albans	s 4.03	s 4.10	s 4.36			s 5.09	s 5.23
Jamaica	s 4.08	s 4.14	s 4.40		s 4.57	s 5.14	s 5.27
Richmond Hill							
Glendale							
Pond							
Fresh Pond	MU	MU	MU	MU	MU	MU	MU
Haberman							
Penny Bridge							
Long Island City							
Pennsylvania Sta.	† 4.26				† 5.17		† 5.48
	PM	PM	PM	PM	PM	PM	PM
	139	4087	141	955	143	4089	145
Cont'd on page	85	214		215	87	216	88

WESTWARD—First Class

STATIONS	5	961	147	4051	4091	4947	7	63	175
	Daily Ex. Sun.	Daily Ex. Sun.	Daily Ex. Sun.	Sunday Only	Sunday Only	Sunday Only	Sunday Only	Daily Ex. Sun.	Daily Ex. Sun.
	Montauk Sag Hbr.	W.Hemp.	Babylon	Patch.	Babylon Patch.	W.Hemp.	Montauk Sag Hbr.	Patch.	Babylon Patch.
	PM	PM	PM	PM	PM	PM	PM	PM	PM
Cont'd from page									
Montauk	s 2.40						s 3.35		
MY-Block Station	2.42						3.37		
Amagansett	s 2.56						s 3.52		
East Hampton	s 3.02						s 3.59		
Bridgehampton	s 3.12						s 4.09		
Watermill	s 3.18						s 4.14		
Southampton	s 3.23						s 4.19		
Hampton Bays	s 3.35						s 4.29		
Ouogue	s 3.43						s 4.37		
Westhampton	s 3.49						s 4.43		
Speonk	s 3.57						s 4.51		
Eastport	s 4.01						s 4.55		
PT-Block Station	4.03						4.57		
Manville Manville Br.									
East Moriches	s 4.05						s 4.59		
Centre Moriches	s 4.09						s 5.03		
Mastic	s 4.14						s 5.09		
Brookhaven	s 4.21						s 5.16		
Bellport	s 4.26						s 5.21		
Patchogue	s 4.36			s 4.37			s 5.29	s 5.29	
Blue Point				s 4.40					
Bayport				s 4.43				s 5.33	
Y-Block Station	4.40			4.45			5.33	5.35	
Sayville				s 4.47				s 5.37	
Oakdale				s 4.50					
Great River				s 4.54					
Islip				s 4.59				s 5.46	
Bay Shore	s 4.52			s 5.03			s 5.45	s 5.50	
Babylon	4.57		s 5.07	s 5.10	s 5.12		5.50	s 5.57	s 5.58
Lindenhurst			s 5.11		s 5.16				s 6.02
Copliague			s 5.14		s 5.19				s 6.05
Amityville				s 5.16		s 5.21			s 6.07
Massapequa Park					s 5.24				s 6.10
Massapequa				s 5.21		s 5.26			s 6.12
Seaford				s 5.23		s 5.28			s 6.14
Wantagh				s 5.26		s 5.31			s 6.17
Bellmore				s 5.28		s 5.33			s 6.20
Merrick				s 5.31		s 5.36			s 6.23
Freeport				s 5.34		s 5.39			s 6.26
Baldwin				s 5.37		s 5.42			s 6.29
Rockville Centre				s 5.40		s 5.45			s 6.32
Lynbrook				s 5.43		s 5.48			
W. Hempstead							s 5.55		
Hemp Gardens							s 5.57		
Lake View							s 5.59		
Malverne							s 6.01		
Westwood							s 6.04		
Valley Stream	s 5.44	s 5.48			s 5.53	s 6.07			s 6.39
Springfield Gardens	s 5.48	s 5.52			s 5.57				s 6.43
St. Albans	s 5.52				s 6.00				s 6.46
Jamaica	† 5.31	s 5.57	s 5.59		s 6.05		† 6.24		s 6.50
Richmond Hill									
Glendale									
Pond									
Fresh Pond	MU	MU			MU	MU			MU
Haberman									
Penny Bridge									
Long Island City									
Pennsylvania Sta.	† 5.51	† 6.19			† 6.23		† 6.44		† 7.08
	PM	PM	PM	PM	PM	PM	PM	PM	PM
	5	961	147	4051	4091	4947	7	63	175
Cont'd on page	109	89	217		89	218	109		90

WESTWARD—First Class

STATIONS	4095	965	65	149	967	●4053	4103
	Sunday Only	Daily Ex. Sun.	Daily Ex. Sun.	Daily Ex. Sun.	Daily Ex. Sat. & Sun.	Sunday Only	Sunday Only
	Babylon	W.Hemp.	Patch.	Patch. Babylon	W.Hemp.	Patch.	Patch. Babylon
Cont'd from page		43					
Montauk	PM	PM	PM	PM	PM	PM	PM
MY-Block Station							
Amagansett							
East Hampton							
Bridgehampton							
Watermill							
Southampton							
Hampton Bays							
Quogue							
Westhampton							
Speonk							
Eastport							
PT-Block Station							
Manville Manville Br.							
East Moriches							
Centre Moriches							
Mastic							
Brookhaven							
Bellport							
Patchogue			S 6.03			S 6.45	
Blue Point			S 6.06			S 6.48	
Bayport			S 6.09			S 6.51	
Y-Block Station			6.11			6.53	
Sayville			S 6.14			S 6.55	
Oakdale			S 6.18			S 6.58	
Great River			S 6.23			S 7.02	
Islip			S 6.28			S 7.07	
Bay Shore			S 6.35			S 7.11	
Babylon	S 6.29		S 6.47	S 6.53		S 7.18	S 7.19
Lindenhurst	S 6.33			S 6.58			S 7.23
Copliague	S 6.36			S 7.01			S 7.26
Amityville	S 6.38			S 7.03			S 7.28
Massapequa Park	S 6.41			S 7.05			
Massapequa	S 6.43			S 7.08			S 7.33
Seaford	S 6.45			S 7.10			S 7.35
Wantagh	S 6.48			S 7.13			S 7.38
Bellmore	S 6.51			S 7.16			S 7.40
Merrick	S 6.54			S 7.19			S 7.43
Freeport	S 6.57			S 7.22			S 7.46
Baldwin	S 7.00			S 7.25			S 7.49
Rockville Centre	S 7.03			S 7.29			S 7.52
Lynbrook				S 7.33			
W. Hempstead		S 6.58			S 7.37		
Hemp Gardens		S 7.00			S 7.39		
Lake View		S 7.02			S 7.41		
Malverne		S 7.04			S 7.43		
Westwood		S 7.07			S 7.46		
Valley Stream	7.10	S 7.11		7.38	7.49		7.59
Springfield Gardens	S 7.14	S 7.15			S 7.53		S 8.03
St. Albans	S 7.18	S 7.19			S 7.57		S 8.07
Jamaica	S 7.23	S 7.24		S 7.48	S 8.02		S 8.11
Richmond Hill							
Glendale							
Pond							
Fresh Pond	MU	MU		MU	MU		MU
Haberman							
Penny Bridge							
Long Island City							
Pennsylvania Sta.	† 7.40 PM	† 7.45 PM		† 8.08 PM		PM	PM
	4095	965	65	149	967	4053	4103
Cont'd on page	61	91		93			222

WESTWARD—First Class

STATIONS	9	4105	155	●4055	4951	4107	971	●69	157
	Daily Ex. Sun	Sunday Only	Daily Ex. Sun.	Sunday Only	Sunday Only	Sunday Only	Daily Ex. Sun.	Daily Ex. Sun.	Daily Ex. Sun.
	Montauk	Freeport	Patch. Babylon Montauk	Patch.	W.Hemp.	Babylon Patch.	W.Hemp.	Patch.	Babylon Patch.
	PM	PM	PM	PM	PM	PM	PM	PM	PM
S 5.20									
S 5.22									
S 5.36									
S 5.43									
S 5.53									
S 5.58									
S 6.05									
S 6.20									
S 6.32									
S 6.38									
S 6.46									
S 6.50									
S 6.53									
S 6.57									
S 7.01									
F 7.05									
7.11									
S 7.14									
S 7.22				S 7.47				S 8.18	
F 7.27				S 7.50				S 8.21	
F 7.30				S 7.53				S 8.24	
7.32				7.55				8.26	
S 7.34				S 7.57				S 8.28	
F 7.38				S 8.00				S 8.32	
				S 8.04				S 8.36	
S 7.44				S 8.09				S 8.40	
S 7.48				S 8.13				S 8.44	
S 7.55				S 8.20		S 8.21		S 8.51	S 8.52
				S 8.05		S 8.25		S 8.56	
				S 8.08		S 8.28		S 8.59	
				S 8.10		S 8.30		S 9.01	
				S 8.15		S 8.32		S 9.06	
				S 8.17		S 8.37		S 9.08	
				S 8.20		S 8.40		S 9.11	
				S 8.22		S 8.42		S 9.13	
				S 8.25		S 8.45		S 9.16	
Will not run May 30	S 8.20	S 8.28		S 8.48		S 8.51		S 9.19	
	S 8.23	S 8.31		S 8.51		S 8.54		S 9.22	
	S 8.26	S 8.34		S 8.54		S 8.58		S 9.25	
				S 8.44		S 9.11			
				S 8.46		S 9.13			
				S 8.48		S 9.15			
				S 8.50		S 9.17			
				S 8.53		S 9.20			
	8.32	8.41		S 8.57	9.03	S 9.23		9.32	
	S 8.23	S 8.45		S 9.02	S 9.29	S 9.29			
	S 8.49	S 9.05		S 9.05	S 9.09	S 9.33			
† 8.34	S 8.42	S 8.54		S 9.11	S 9.15	S 9.38		S 9.41	
	MU	MU		MU	MU	MU		MU	
	† 8.59	† 9.17			† 9.37				
PM	PM	PM	PM	PM	PM	PM	PM	PM	PM
9	4105	155	4055	4951	4107	971	69	157	
109	94	95			95			225	

EASTWARD—First Class

EASTWARD—First Class

STATIONS	890	1400	1002	1550	800	1200	2002
	Daily	Daily	Daily	Daily	Daily	Daily	Daily
	L. Beach	F. Park P. Jeff. Ronk. F. Rock. (W. Hem. Ex. Mon.)	F. Rock.	Queens O. Bay L. Beach	L. Beach	F. Rock H'stead Babylon R. Park	R. Park
Cont'd from page	57		14		14		15
	AM	AM	AM	AM	AM	AM	AM
Flatbush Avenue		\$12.07		\$12.17		\$12.35	
Nostrand Avenue		\$12.11		\$12.21		\$12.39	
East New York		\$12.15		\$12.26		\$12.43	
Warwick Street				\$12.28			
Autumn Avenue		12.18		\$12.30		12.46	
Union Course				\$12.31			
Woodhaven				\$12.33			
Woodhaven Junc.		\$12.20		\$12.35		\$12.48	
Clarenceville				\$12.36			
Morris Park		\$12.23		\$12.38		\$12.51	
Dunton		12.24		\$12.40		12.52	
Jamaica	\$12.06	\$12.26	\$12.27	\$12.42	\$12.45	\$12.50	
Cedar Manor			\$12.32			\$ 1.00	
Locust Manor			\$12.34			\$ 1.02	
Higbie Avenue			\$12.36			\$ 1.04	
Laurelton	\$12.13		\$12.38			\$ 1.06	
Rosedale	\$12.15		\$12.40			\$ 1.08	
Valley Stream	\$12.18		\$12.44		12.54	\$ 1.12	
Lynbrook	\$12.22				\$12.58		
Center Avenue	\$12.23				\$12.59		
East Rockaway	\$12.25				\$ 1.01		
Atlantic Avenue	\$12.26				\$ 1.03		
Oceanside	\$12.28				\$ 1.05		
Island Park	\$12.32				\$ 1.09		
Lead	12.33				1.10		
Long Beach	\$12.36				\$ 1.13		
Win						12.41	
Rego Park						\$12.44	
Parkside						\$12.47	
Brooklyn Manor						\$12.50	
Woodhaven Junc.						\$12.51	
Ozone Park						\$12.53	
Aqueduct						\$12.55	
Howard Beach						\$12.57	
Hamilton Beach						\$12.59	
Beach						1.00	
The Raunt						\$ 1.03	
Broad Channel						\$ 1.05	
Draw						1.07	
Hammel						\$ 1.08	
Holland						\$ 1.10	
Seaside						\$ 1.12	
Rockaway Park						\$ 1.14	
Arverne							
Straiton Avenue							
Frank Avenue							
Edgemere							
Wave Crest							
Far Rockaway	MU	MU	MU	MU	MU	MU	MU
Inwood							
Lawrence							
Cedarhurst							
Woodmere							
Hewlett							
Gibson							
Valley Stream							
	AM	AM	AM	AM	AM	AM	AM
	890	1400	1002	1550	800	1200	2002

Cont'd on page

STATIONS	1554	1302	702	2004	1004	802	704	5002	2006
	Daily	Daily	Daily	Daily	Daily	Daily	Daily	Sunday Only	Daily
	Queens	F. Rock.	H'stead L. Beach F. Rock. R. Park Babylon	R. Park	F. Rock. L. Beach Arverne	L. Beach	H'stead L. Beach R. Park Fresport. (F. Rock. Sun.)	F. Rock.	R. Park
				15	15				15
	AM	AM	AM	AM	AM	AM	AM	AM	AM
	\$ 1.12		\$ 1.39				\$ 2.42		
	\$ 1.16		\$ 1.43				\$ 2.46		
	\$ 1.21		\$ 1.47				\$ 2.50		
	\$ 1.23								
	\$ 1.25		1.50				2.53		
	\$ 1.26								
	\$ 1.27								
	\$ 1.29		\$ 1.53				\$ 2.55		
	\$ 1.31								
	\$ 1.33		\$ 1.56				\$ 2.58		
	\$ 1.35		1.57				\$ 3.00		
	\$ 1.37		\$ 1.58		\$ 2.02		\$ 3.02	\$ 3.04	
					\$ 2.05			\$ 3.07	
					\$ 2.07			\$ 3.09	
					\$ 2.09			\$ 3.11	
					\$ 2.11			\$ 3.13	
					\$ 2.13			\$ 3.15	
					\$ 2.19	\$ 2.22		\$ 3.18	
						\$ 2.26			
						\$ 2.27			
						\$ 2.29			
						\$ 2.31			
						\$ 2.33			
						\$ 2.37			
						2.38			
						\$ 2.41			
				1.45					2.48
				\$ 1.48					\$ 2.51
				\$ 1.51					\$ 2.54
				\$ 1.54					\$ 2.57
				\$ 1.55					\$ 2.58
				\$ 1.57					\$ 3.00
				\$ 1.59					\$ 3.02
				\$ 2.01					\$ 3.04
				\$ 2.03					\$ 3.06
				2.04					3.07
				\$ 2.08					\$ 3.11
				2.10					3.13
				\$ 2.11					\$ 3.14
				\$ 2.13					\$ 3.16
				\$ 2.15					\$ 3.18
				\$ 2.17					\$ 3.20
	MU								
	MU	\$ 1.36	MU	MU	MU	MU	MU	MU	MU
		\$ 1.38							
		\$ 1.40							
		\$ 1.42							
		\$ 1.44							
		\$ 1.47							
		\$ 1.49							
		\$ 1.52							
	AM	AM	AM	AM	AM	AM	AM	AM	AM
	1554	1302	702	2004	1004	802	704	5002	2006
	15	189	15		189		16	189	

EASTWARD—First Class

EASTWARD—First Class

STATIONS	804	706	5402	1106	1204	1306	806
	Daily	Daily Ex. Sun.	Sunday Only	Daily	Daily Ex. Sun.	Daily Ex. Sat. & Sun.	Daily Ex. Sun.
L. Beach		Babylon H'stead Hic'ville	V. Stream O. Bay Babylon	F. Rock.	F. Rock. Montauk	F. Rock.	L. Beach Babylona Patch. O. Bay F. Jed.
Flatbush Avenue	AM	AM	AM	AM	AM	AM	AM
Nostrand Avenue		S 3.49	S 4.43		S 5.12		S 5.23
East New York		S 3.53	S 4.47		S 5.16		S 5.27
Warwick Street		S 3.57	S 4.51		S 5.21		S 5.32
Autumn Avenue		4.00	4.54		5.24		5.35
Union Course							
Woodhaven							
Woodhaven Junc.		S 4.02	S 4.57		S 5.27		S 5.37
Clarenceville							
Morris Park		S 4.06	S 4.59		S 5.30		S 5.40
Dunton		4.07	5.00		5.31		5.42
Jamaica		S 4.08	S 5.03		S 5.32		S 5.44
Cedar Manor			S 5.09		S 5.42		S 5.54
Locust Manor			S 5.11		S 5.44		
Higbie Avenue			S 5.13		S 5.46		
Laurelton			S 5.15		S 5.48		
Rosedale			S 5.17		S 5.50		
Valley Stream	S 3.17		S 5.20		S 5.53		S 6.03
Lynbrook		S 3.22					S 6.07
Center Avenue		S 3.23					S 6.08
East Rockaway		S 3.25					S 6.10
Atlantic Avenue		S 3.27					S 6.12
Oceanside		S 3.29					
Island Park		S 3.33					S 6.17
Lead		S 3.34					S 6.18
Long Beach	S 3.37						S 6.21
Win							
Rego Park							
Parkside							
Brooklyn Manor						Will not run Nov. 24, Dec. 26, Jan. 2, May 30	Will not run Nov. 24, Dec. 26, Jan. 2, May 30
Woodhaven Junc.							
Ozone Park							
Aqueduct							
Howard Beach							
Hamilton Beach							
Beach							
The Raunt							
Broad Channel							
Draw							
Hammel							
Holland							
Seaside							
Rockaway Park				MU		MU	
Arverne							
Stratton Avenue							
Frank Avenue							
Edgemere							
Wave Crest							
Far Rockaway	MU	MU	MU	S 5.22	MU	S 5.50	MU
Inwood				S 5.24		S 5.52	
Lawrence				S 5.26		S 5.54	
Cedarhurst				S 5.28		S 5.56	
Woodmere				S 5.30		S 5.58	
Hewlett				S 5.32		S 6.00	
Gibson				S 5.35		S 6.03	
Valley Stream				S 5.38		S 6.06	
	AM	AM	AM	AM	AM	AM	AM
	804	706	5402	1106	1204	1306	806

Cont'd from page

STATIONS	1406	1310	1562	1208	5108	1312	5404	1564	934
	See Note	Daily Ex. Sun.	Daily Ex. Sun.	Daily Ex. Sun.	Sunday Only	Daily Ex. Sun.	Sunday Only	Daily Ex. Sun.	Daily Ex. Sun.
Babylon O. Bay		F. Rock.	Jamaica F. Rock. H'stead	F. Rock.	F. Rock.	F. Rock.	L. Beach R. Park	Jamaica	Farmingdale L. Beach W. Hemp. F. Rock R. Park
Flatbush Avenue	AM	AM	AM	AM	AM	AM	AM	AM	AM
Nostrand Avenue	S 5.23		S 6.02				S 6.25	S 6.24	S 6.27
East New York	S 5.27		S 6.06				S 6.29	S 6.28	S 6.31
Warwick Street	S 5.32		S 6.11				S 6.34	S 6.33	S 6.36
Autumn Avenue	5.35		S 6.13				S 6.35	S 6.35	S 6.38
Union Course			S 6.15				6.37	S 6.37	6.39
Woodhaven			S 6.17					S 6.39	
Woodhaven Junc.	S 5.37		S 6.19				S 6.39	S 6.43	S 6.41
Clarenceville			S 6.21				S 6.43	S 6.43	S 6.41
Morris Park	S 5.40		S 6.23				S 6.45	S 6.45	S 6.41
Dunton	5.42		S 6.25				S 6.47	S 6.47	S 6.41
Jamaica	S 5.44		S 6.27				6.44	S 6.49	6.44
Cedar Manor			S 6.29	S 6.33			S 6.46	S 6.51	S 6.45
Locust Manor				S 6.36					
Higbie Avenue				S 6.38					
Laurelton				S 6.40					
Rosedale				S 6.42					
Valley Stream				S 6.44					
Lynbrook				S 6.47					S 6.57
Center Avenue									
East Rockaway									
Atlantic Avenue									
Oceanside									
Island Park									
Lead									
Long Beach									
Win									
Rego Park									
Parkside									
Brooklyn Manor									
Woodhaven Junc.									
Ozone Park									
Aqueduct									
Howard Beach									
Hamilton Beach									
Beach									
The Raunt									
Broad Channel									
Draw									
Hammel									
Holland									
Seaside									
Rockaway Park									
Arverne									
Stratton Avenue									
Frank Avenue									
Edgemere									
Wave Crest									
Far Rockaway	MU	S 6.25	MU	MU	S 6.38	S 6.45	MU	MU	MU
Inwood		S 6.27			S 6.40	S 6.47			
Lawrence		S 6.29			S 6.42	S 6.49			
Cedarhurst		S 6.31			S 6.44	S 6.51			
Woodmere		S 6.33			S 6.46	S 6.53			
Hewlett		S 6.36			S 6.48	S 6.55			
Gibson		S 6.38			S 6.51	S 6.58			
Valley Stream		S 6.41			S 6.54	S 7.01			
	AM	AM	AM	AM	AM	AM	AM	AM	AM
	1406	1310	1562	1208	5108	1312	5404	1564	934

Cont'd on page

EASTWARD—First Class

EASTWARD—First Class

STATIONS	808	1212	2010	710	936	1112	1316
	Daily	Daily Ex. Sun.	Daily	Daily Ex. Sun.	Daily Ex. Sun.	Daily Ex. Sun.	Daily Ex. Sun.
L. Beach		F. Rock.	R. Park	Babylon H'stead Patch.	W. Hemp.	F. Rock.	F. Rock.
Cont'd from page	17		17		18		
	AM	AM	AM	AM	AM	AM	AM
Flatbush Avenue				S 6.48			
Nostrand Avenue				S 6.52			
East New York				S 6.57			
Warwick Street							
Autumn Avenue				7.00			
Union Course							
Woodhaven							
Woodhaven Junc.				S 7.03			
Clarenceville							
Morris Park							
Dunton				7.06			
Jamaica	S 6.49	S 6.54		S 7.08	S 7.20		
Cedar Manor	S 6.52						
Locust Manor	K 6.53						
Higbie Avenue	K 6.54						
Laurelton	K 6.55						
Rosedale	S 6.58						
Valley Stream	S 7.01	S 7.03			7.30		
Lynbrook	S 7.05						
Center Avenue	S 7.06						
East Rockaway	S 7.08						
Atlantic Avenue	S 7.10						
Oceanside	S 7.12						
Island Park	S 7.16						
Lead	S 7.17						
Long Beach	S 7.20						
Win			6.33				
Rego Park			S 6.36				
Parkside			S 6.39				
Brooklyn Manor		Will not run Nov. 24, Dec. 26, Jan. 2, May 30	S 6.42	Will not run Nov. 24, Dec. 26, Jan. 2, May 30	Will not run Oct. 12, Nov. 8, 24, Dec. 26, Jan. 2, Feb. 13, 22, May 30	Will not run Nov. 24, Nov. 24, Dec. 26, Jan. 2, May 30	Will not run Nov. 24, Nov. 24, Dec. 26, Jan. 2, May 30
Woodhaven Junc.			S 6.43				
Ozone Park			S 6.45				
Aqueduct			S 6.47				
Howard Beach			S 6.49				
Hamilton Beach			S 6.51				
Beach			6.52				
The Raunt			S 6.55				
Broad Channel			S 6.57				
Draw			6.59				
Hammel			S 7.00				
Holland			S 7.02				
Seaside			S 7.04				
Rockaway Park			S 7.06			MU	MU
Arverne							
Stratton Avenue							
Frank Avenue							
Edgemere							
Wave Crest							
Far Rockaway	MU	MU	MU	MU	MU	S 7.01	S 7.28
Inwood						S 7.03	S 7.30
Lawrence						S 7.05	S 7.32
Cedarhurst						S 7.07	S 7.34
Woodmere						S 7.09	S 7.36
Hewlett						S 7.12	S 7.39
Gibson						S 7.14	S 7.41
Valley Stream						S 7.17	S 7.44
	AM	AM	AM	AM	AM	AM	AM
	808	1212	2010	710	936	1112	1316
Cont'd on page		196		18	113	195	197

1114	1110	1116	1668	1218	1120	810	2014	5570
Daily Ex. Sat. & Sun.	Saturday Only	Daily Ex. Sat. & Sun.	Daily Ex. Sun.	Daily Ex. Sun.	Daily Ex. Sun.	Daily Ex. Sun.	Daily Ex. Sun.	Sunday Only
Hewlett	F. Rock.	F. Rock.	Queens	F. Rock. Freenport Hunting- ton	F. Rock.	L. Beach H'stead R. Park	R. Park F. Rock.	Queens
							18	
AM	AM	AM	AM	AM	AM	AM	AM	AM
S 7.01			S 7.05	S 7.12		S 7.30		S 7.32
			S 7.10	S 7.16		S 7.34		S 7.36
			S 7.12	S 7.21		S 7.39		S 7.41
			S 7.14	7.24		7.42		S 7.43
								S 7.45
			S 7.16					S 7.47
			S 7.17					S 7.48
			S 7.19	7.26		S 7.45		S 7.50
			S 7.21					S 7.52
			S 7.22					S 7.53
			S 7.24	7.28		7.48		S 7.55
			S 7.26	7.31		7.51		S 7.57
				S 7.35				
				S 7.37				
				S 7.39				
				S 7.41				
				S 7.43				
				S 7.46		S 8.04		
						S 8.08		
						S 8.09		
						S 8.11		
						S 8.13		
						S 8.15		
						S 8.19		
						8.20		
						S 8.23		
							7.40	
							S 7.43	
							S 7.46	
Will not run Nov. 24, Dec. 26, Jan. 2, Feb. 22, May 30				Will not run Oct. 12, Nov. 8, 24, Dec. 26, Jan. 2, Feb. 13, 22, May 30	Will not run Oct. 12, Nov. 8, 24, Dec. 26, Jan. 2, Feb. 13, 22, May 30	Will not run Nov. 24, Nov. 24, Dec. 26, Jan. 2, May 30	Will not run Nov. 24, Nov. 24, Dec. 26, Jan. 2, May 30	S 7.49
							S 7.50	
							S 7.51	
							S 7.53	
							7.57	
							S 8.02	
							8.04	
							S 8.05	
							S 8.07	
							S 8.09	
							S 8.11	
	MU	MU			MU			Will not run Nov. 24, Dec. 26, Jan. 2, May 30
	MU	MU	MU	MU	MU	S 7.38	S 7.45	MU
						S 7.40	S 7.47	
						S 7.42	S 7.49	
						S 7.44	S 7.51	
						S 7.47	S 7.54	
						S 7.49	S 7.57	
S 7.48						S 7.50	S 7.57	
S 7.50						S 7.52	S 7.59	
S 7.53						S 7.55	8.02	
AM	AM	AM	AM	AM	AM	AM	AM	AM
1114	1110	1116	1668	1218	1120	810	2014	5570
198	198	198	18	197	200			19

EASTWARD—First Class

EASTWARD—First Class

	5006	1586	812	1410	1124	1412	1592
	Sunday Only	Daily Ex. Sun.	Daily Ex. Sun.	See Note	Daily Ex. Sun.	Daily	Daily Ex. Sun.
STATIONS	F. Rock.	Queens	L. Beach F. Rock Babylon Gr'port	Babylon Gr'port	F. Rock.	(H'stead Ex. Sun.) (Montauk Gr'port Sun.)	Jamaica
Cont'd from page:	20				20		
	AM	AM	AM	AM	AM	AM	AM
Flatbush Avenue...	S 8.22	S 8.22	S 8.29	S 8.29	S 8.45	S 8.52	S 8.52
Nostrand Avenue...	S 8.26	S 8.33	S 8.33	S 8.33	S 8.49	S 8.56	S 8.56
East New York...	S 8.31	S 8.38	S 8.38	S 8.38	S 8.54	S 9.01	S 9.01
Warwick Street...	S 8.33				S 9.03		S 9.03
Autumn Avenue...	S 8.35	8.41	8.41		8.57	S 9.05	S 9.05
Union Course...	S 8.37					S 9.07	S 9.07
Woodhaven...	S 8.38					S 9.08	S 9.08
Woodhaven Junc...	S 8.40	S 8.44	S 8.44	S 8.44	S 8.59	S 9.10	S 9.10
Clarenceville...	S 8.42					S 9.12	S 9.12
Morris Park...	S 8.44					S 9.14	S 9.14
Dunton...	S 8.46	8.47	8.47		9.01	S 9.16	S 9.16
Jamaica...	S 8.48	S 8.49	S 8.49		S 9.03	S 9.18	S 9.18
Cedar Manor...	S 8.39						
Locust Manor...	S 8.41						
Higbie Avenue...	S 8.43						
Laurelton...	S 8.45						
Rosedale...	S 8.47	S 9.00					
Valley Stream...	S 8.50	S 9.04					
Lynbrook		S 9.08					
Center Avenue.		S 9.09					
East Rockaway.		S 9.11					
Atlantic Avenue					Will not run Nov. 24, Dec. 26, Jan. 2		
Oceanside.		S 9.14					
Island Park...		S 9.18					
Lead...		9.19					
Long Beach...		S 9.22					
Win...					8.36		
Rego Park...					S 8.39		
Parkside...					S 8.42		
Brooklyn Manor...		Will not run Nov. 24, Dec. 26, Jan. 2	Will not run Nov. 24, Dec. 26, Jan. 2	Will run Nov. 24, Dec. 26, Jan. 2	S 8.45		
Woodhaven Junc...					S 8.47		
Ozone Park...					S 8.48		
Aqueduct...							
Howard Beach...							
Hamilton Beach...							
Beach...					8.52		
The Raunt...							
Broad Channel...							
Draw...					8.59		
Hammel...							
Holland...							
Seaside...							
Rockaway Park					MU		
Arverne...					S 9.01		
Stratton Avenue					S 9.03		
Frank Avenue...					S 9.05		
Edgemere...					S 9.07		
Wave Crest...					S 9.09		
Far Rockaway	MU	MU	MU	MU	S 9.19	MU	MU
Inwood...					S 9.22		
Lawrence...					S 9.24		
Cedarhurst...					S 9.27		
Woodmere...					S 9.30		
Hewlett...					S 9.33		
Gibson...					S 9.35		
Valley Stream...					S 9.39		
	AM	AM	AM	AM	AM	AM	AM
	5006	1586	812	1410	1124	1412	1592
Cont'd on page	203	20			204		

	7018	1224	940	4930	814	2018	96	1126	5578
	Sunday Only	Daily	Daily Ex. Sun.	Sunday Only	Daily	Daily Ex. Sun.	Daily Ex. Sun.	Daily Ex. Sun.	Sunday Only
	R. Park	F. Rock O. Bay (H'stead Sun.)	W. Hemp. Montauk L. Beach R. Park H'stead	W. Hemp. P. Jeff. L. Beach	L. Beach	R. Park	Babylon P. Jeff. F. Rock.	F. Rock	Queens
					21	21		22	
	AM	AM	AM	AM	AM	AM	AM	AM	AM
	S 9.01	S 9.05	S 9.15	S 9.17			S 9.26		S 9.32
	S 9.05	S 9.09	S 9.19	S 9.21			S 9.30		S 9.36
	S 9.10	S 9.14	S 9.24	S 9.26			S 9.35		S 9.41
	9.13	9.17	9.27	9.29			9.38		S 9.45
									S 9.47
									S 9.49
	9.15	9.19	S 9.29	9.31			S 9.40		S 9.51
									S 9.53
		9.21	9.32	9.33			9.43		S 9.55
	S 9.29	S 9.34	S 9.36	S 9.37			S 9.45		S 9.57
	S 9.31								S 9.59
	S 9.33								
	S 9.35								
	S 9.37								
	S 9.40				9.47				
					S 9.51				
					S 9.52				
					S 9.54				
					S 9.55				
					S 9.56				
					\$10.00				
					10.01				
					\$10.04				
						9.21		9.45	
						S 9.24			
						S 9.27			
						S 9.30			
						S 9.32		S 9.53	
	S 9.17					S 9.34		9.54	
	S 9.19					S 9.36			
	S 9.20					S 9.38			
	S 9.22					S 9.40			
	9.23					9.41		9.58	
	S 9.26					S 9.43			
	S 9.28					S 9.45			
	9.30					9.47		10.05	
	S 9.31					S 9.48			
	S 9.33					S 9.50			
	S 9.35					S 9.52			
	S 9.37					S 9.54		MU	
								S10.07	
								S10.09	
								S10.11	
								S10.13	
								S10.15	
	MU	MU	MU	MU	MU	MU	MU	S10.18	MU
								S10.20	
								S10.22	
								S10.24	
								S10.27	
								S10.30	
								S10.32	
								S10.35	
	AM	AM	AM	AM	AM	AM	AM	AM	AM
	7018	1224	940	4930	814	2018	96	1126	5578
		214	115	115			115	205	23

EASTWARD—First Class

EASTWARD—First Class

STATIONS	1596	1418	5412	816	1042	4712	5118
	Daily Ex. Sun.	Daily Ex. Sun.	Sunday Only	Daily Ex. Sun.	Daily Ex. Sun.	Sunday Only	Sunday Only
	Jamaica	H'stead	K. Park C. Lido	L. Beach F. Rock. Freeport	F. Rock.	H'stead Babylon Pilgrim Hospital	F. Rock. R. Park
Cont'd from page					24		24
	AM	AM	AM	AM	AM	AM	AM
Flatbush Avenue	S 9.35	S 9.44	S 9.51	S 9.59		S10.03	
Nostrand Avenue	S 9.39	S 9.48	S 9.55	S10.03		S10.07	
East New York	S 9.44	9.53	S10.00	S10.08		S10.12	
Warwick Street	S 9.46						
Autumn Avenue	S 9.48	9.56	10.03	10.11		10.15	
Union Course	S 9.50						
Woodhaven	S 9.51						
Woodhaven Junc.	S 9.53	9.58	10.05	S10.13		10.17	
Clarenceville	S 9.55						
Morris Park	S 9.57						
Dunton	S 9.58	10.00	10.07	10.15		10.19	
Jamaica	S10.00	S10.02	S10.09	S10.17	S10.23	S10.21	
Cedar Manor					S10.27		
Locust Manor					S10.29		
Higbie Avenue					S10.31		
Laurelton				S10.26			
Rosedale				S10.28			
Valley Stream				S10.31	S10.37		
Lynbrook				S10.35			
Center Avenue				S10.36			
East Rockaway				S10.38			
Atlantic Avenue				S10.39			MU
Oceanside				S10.41			
Island Park				S10.45			
Lead				10.46			
Long Beach				S10.49			
Win.							10.19
Rego Park							S10.22
Parkside							S10.25
Brooklyn Manor							S10.28
Woodhaven Junc.							S10.29
Ozone Park							S10.31
Aqueduct							
Howard Beach							
Hamilton Beach							
Beach							10.35
The Raunt							
Broad Channel							
Draw							10.42
Hammel							
Holland							
Seaside							
Rockaway Park							
Arverne							S10.44
Stratton Avenue							S10.46
Frank Avenue							S10.48
Edgemere							S10.50
Wave Crest							S10.52
Far Rockaway	MU	MU	MU	MU	MU	MU	S10.54
Inwood							S10.56
Lawrence							S10.58
Cedarhurst							S11.00
Woodmere							S11.02
Hewlett							S11.05
Gibson							S11.07
Valley Stream							S11.10
	AM	AM	AM	AM	AM	AM	AM
	1596	1418	5412	816	1042	4712	5118

Cont'd on page

206 23 206

STATIONS	7030	942	2030	4822	5212	1128	5580	1420	1604
	Sunday Only	Daily Ex. Sun.	Daily Ex. Sun.	Sunday Only	Sunday Only	Daily Ex. Sun.	Sunday Only	Daily Ex. Sun.	Daily Ex. Sun.
	R. Park	W.Hemp. H'stead Rock. R. Park	R. Park	L. Beach	F. Rock. P. Jeff. L. Beach	F. Rock.	Queens	Babylon	Jamaica
			24	24		25			
	AM	AM	AM	AM	AM	AM	AM	AM	AM
	S10.18	S10.18			S10.22		S10.27	S10.30	S10.35
	S10.22	S10.22			S10.26		S10.31	S10.34	S10.39
	S10.27	S10.27			S10.31		S10.36	S10.39	S10.44
							S10.38		S10.46
	10.30	10.30			10.34		S10.40	10.42	S10.48
							S10.42		S10.50
							S10.43		S10.51
	10.32	S10.32			10.37		S10.45	10.44	S10.53
							S10.47		S10.55
							S10.48		S10.57
					10.39		S10.50	10.46	S10.58
		10.35			S10.41		S10.52	10.48	S11.00
		S10.37		S10.43	S10.49				
					S10.51				
					S10.53				
					S10.55				
					S10.57				
				S10.53	S11.00				
				S10.57					
				S10.58					
				S11.00					
				S11.02		MU			
				S11.04					
				S11.08					
				11.09					
				S11.12					
				10.24			10.52		
				S10.27					
				S10.30			S10.57		
				S10.33			S11.00		
				S10.35			S11.02		
	S10.34			S10.37			11.03		
	S10.36								
	S10.37								
	S10.39								
	10.40			10.41			11.07		
	S10.44								
	10.46			10.46			11.14		
	S10.47			S10.47					
	S10.49			S10.49					
	S10.51			S10.51					
	S10.53			S10.53					
							S11.16		
							S11.18		
							S11.20		
							S11.22		
							S11.24		
	MU	MU	MU	MU	MU		S11.26	MU	MU
							S11.28		
							S11.30		
							S11.32		
							S11.34		
							S11.36		
							S11.39		
							S11.42		
	AM	AM	AM	AM	AM	AM	AM	AM	AM
	7030	942	2030	4822	5212	1128	5580	1420	1604

115 206 207 25

EASTWARD—First Class

EASTWARD—First Class

STATIONS	5416	722	818	5312	5418	5122
	Sunday Only	Daily Ex. Sun.	Daily Ex. Sun.	Sunday Only	Sunday Only	Sunday Only
Montauk		H'stead F. Rock L. Beach East Williston	L. Beach	F. Rock	F. Rock O. Bay	F. Rock R. Park
Cont'd from page			25			25
	AM	AM	AM	AM	AM	AM
Flatbush Avenue	S10.41	S10.44			S11.03	
Nostrand Avenue	S10.45	S10.48			S11.07	
East New York	S10.50	S10.53			S11.12	
Warwick Street						
Autumn Avenue	10.53	10.56			11.15	
Union Course						
Woodhaven						
Woodhaven Junc.	10.55	S10.58			S11.18	
Clarenceville						
Morris Park					S11.21	
Dunton	10.57	11.01			11.23	
Jamaica	S10.59	S11.03	S11.07		S11.25	
Cedar Manor						
Locust Manor						
Higbie Avenue			S11.14			
Laurelton			S11.16			
Rosedale			S11.19			
Valley Stream			S11.23			
Lynbrook			S11.24			
Center Avenue			S11.26			
East Rockaway			S11.27			
Atlantic Avenue			S11.29			
Oceanside			S11.33			
Island Park			11.34			
Lead			S11.37			
Long Beach						
Win.					11.12	
Rego Park					S11.15	
Parkside					S11.18	
Brooklyn Manor					S11.21	
Woodhaven Junc.					S11.22	
Ozone Park					S11.24	
Aqueduct						
Howard Beach						
Hamilton Beach						
Beach					11.28	
The Raunt						
Broad Channel						
Draw					11.35	
Hammel						
Holland						
Seaside						
Rockaway Park				MU		MU
Arverne					S11.37	
Straiton Avenue					S11.39	
Frank Avenue					S11.41	
Edgemere					S11.43	
Wave Crest					S11.45	
Far Rockaway	MU	MU	MU	S11.26	MU	S11.47
Inwood				S11.23		S11.49
Lawrence				S11.30		S11.51
Cedarhurst				S11.32		S11.53
Woodmere				S11.35		S11.55
Hewlett				S11.38		S11.58
Gibson				S11.40		S12.00
Valley Stream				S11.43		S12.03
	AM	AM	AM	AM	AM	PM
	5416	722	818	5312	5418	5122
Cont'd on page		25		207		207

STATIONS	7038	1230	4076	822	5584	1610	4830	5220	1136
	Sunday Only	Daily Ex. Sun.	Sunday Only	Daily Ex. Sun.	Sunday Only	Daily Ex. Sun.	Sunday Only	Sunday Only	Daily Ex. Sun.
R. Park		F. Rock W. Hemp. H'stead	H'stead W. Hemp. Babylon Patch.	L. Beach Babylon Patch. Pt. Jeff.	Jamaica	Jamaica	L. Beach	F. Rock R. Park Ront L. Beach	F. Rock R. Park
Cont'd from page				27			28		28
	AM	AM	AM	AM	AM	AM	PM	AM	AM
S11.11	S11.16	S11.23	S11.27	S11.27	S11.33		S11.40		
S11.15	S11.20	S11.27	S11.31	S11.31	S11.37		S11.44		
S11.20	S11.25	S11.32	S11.36	S11.36	S11.42		S11.49		
11.23	11.28	11.35	11.39	11.39	S11.44		11.52		
					S11.40	S11.46			
					S11.42	S11.48			
					S11.43	S11.49			
11.25	11.30	11.37	S11.42	S11.45	S11.51		S11.55		
				S11.47	S11.53				
				S11.48	S11.55				
	11.32	11.39	11.44	S11.50	S11.56		11.58		
	S11.34	S11.41	S11.48	S11.52	S11.58	S12.01	S12.02		
	S11.40		S11.56				S12.06		
	S11.42		S11.58				S12.08		
	S11.44		S12.00				S12.10		
	S11.46		S12.01				S12.12		
	S11.48		S12.03				S12.14		
	S11.51		S12.06			S12.11	S12.17		
			S12.10			S12.15			
			S12.11			S12.16			
			S12.13			S12.18			
			S12.14			S12.20			
			S12.15			S12.22			
			S12.19			S12.26			
			12.20			12.27			
			S12.23			S12.30			
									11.49
									S11.56
S11.27									S11.57
S11.29									
S11.30									
S11.32									
11.33									12.01
S11.36									
S11.38									
11.40									12.08
S11.41									
S11.43									
S11.45									
S11.47									MU
									S12.10
									S12.12
									S12.14
									S12.16
									S12.18
MU	MU	MU	MU	MU	MU	MU	MU	MU	S12.20
									S12.22
									S12.24
									S12.26
									S12.28
									S12.30
									S12.32
									S12.35
	AM	AM	AM	PM	AM	AM	PM	PM	PM
	7038	1230	4076	822	5584	1610	4830	5220	1136
Cont'd on page		207	116					209	208

EASTWARD—First Class

EASTWARD—First Class

STATIONS	3036	1424	6050	5586	1426	826	1428
	Daily Ex. Sun.	Daily Ex. Sun.	Sunday Only	Sunday Only	Saturday Only	Daily Ex. Sat. & Sun.	Saturday Only
	R. Park	H'stead O. Bay	R. Park	Queens	Freeport	L. Beach Babylon	Babylon F. Park
Cont'd from page			26				
	AM	AM	AM	PM	PM	PM	PM
Flatbush Avenue..	S11.42	S11.45	S12.06	S12.09	S12.16	S12.16
Nostrand Avenue..	S11.46	S11.49	S12.10	S12.13	S12.20	S12.20
East New York....	S11.51	S11.54	S12.15	12.17	S12.24	S12.24
Warwick Street...			S12.17	S12.19		
Autumn Avenue...	11.54	11.57	S12.19	12.21	12.27	12.27
Union Course.....			S12.21			
Woodhaven.....			S12.22			
Woodhaven Junc..	11.57	11.59	S12.24	12.23	12.29	12.29
Clarenceville.....			S12.26			
Morris Park.....			S12.27			
Dunton.....		12.01	S12.29	12.26	12.31	12.31
Jamaica.....		S12.03	S12.31	S12.28	S 12.35	S12.33
Cedar Manor.....						
Locust Manor.....						
Higbie Avenue....						
Laurelton.....						
Rosedale.....						
Valley Stream.....					S12.45	
Lynbrook.....					S12.49	
Center Avenue..					S12.49	
East Rockaway..					S12.52	
Atlantic Avenue					S12.54	
Oceanside.....					S12.56	
Island Park.....					S 1.00	
Lead.....					S 1.01	
Long Beach.....					S 1.04	
Win.....			11.45				
Rego Park.....			S11.49				
Parkside.....			S11.52				
Brooklyn Manor..			S11.55				
Woodhaven Junc..			S11.56				
Ozone Park.....	S11.59		S11.58				
Aqueduct.....	S12.01		S12.00				
Howard Beach...	S12.02		S12.02				
Hamilton Beach..	S12.04		S12.04				
Beach.....	12.05		12.05				
The Raunt.....	S12.08						
Broad Channel...	S12.10		S12.10				
Draw.....	12.12		12.12				
Hammel.....	S12.13		S12.13				
Holland.....	S12.15		S12.15				
Seaside.....	S12.17		S12.17				
Rockaway Park...	S12.19		S12.19				
Arverne.....							
Stratton Avenue							S 1.09
Frank Avenue...							S 1.11
Edgemere.....							S 1.13
Wave Crest.....							S 1.15
Far Rockaway...	MU	MU	MU	MU	MU	MU	MU
Inwood.....							S 1.17
Lawrence.....							S 1.19
Cedarhurst.....							S 1.21
Woodmere.....							S 1.23
Hewlett.....							S 1.25
Gibson.....							S 1.27
Valley Stream..							S 1.29
	PM	PM	PM	PM	PM	PM	PM
	3036	1424	6050	5586	1426	826	1428
Cont'd on page				27			28

STATIONS	828	1616	1046	1618	1138	1232	2042	4080	5126
	Saturday Only	Daily Ex. Sat. and Sun.	Saturday Only	Saturday Only	Daily Ex. Sun.	Daily Ex. Sun.	Daily Ex. Sun.	Sunday Only	Sunday Only
	H'stead L. Beach	Jamaica	F. Rock.	Jamaica	F. Rock.	F. Rock. R. Park W. Hamp. H'stead (Freeport Speonk Seta.)	R. Park	Babylon H'stead F. Rock.	F. Rock. R. Park
			28				28		29
	PM	PM	PM	PM	PM	PM	PM	PM	PM
	S12.20	S12.20	S12.24	S12.27	S12.38
	S12.24	S12.24	S12.28	S12.31	S12.42
	S12.28	S12.29	S12.33	S12.36	S12.47
		S12.31	S12.35				
	12.31	S12.33	S12.37	12.39	12.50
		S12.35	S12.39				
		S12.36	S12.41				
	12.33	S12.38	S12.43	S12.42	S12.52
		S12.39	S12.45				
		S12.41	S12.47				
	12.35	S12.43	S12.49	12.44	12.55
	S 12.45		12.47	S12.51	S 12.44	S12.57
						S12.52			
						S12.54			
						S12.56			
						S12.58			
						S 1.00			
	S12.49		12.57			S 1.04			
	S12.53								
	S12.54								
	S12.56								
	S12.58								
	S 1.00								
	S 1.04								
	S 1.05								
	S 1.08								
							12.35		12.44
							S12.38		S12.47
							S12.41		S12.50
							S12.44		S12.53
							S12.45		S12.54
							S12.47		S12.56
							S12.48		
							S12.50		
							S12.52		MU
							12.53		1.00
							S12.57		
							12.59		1.07
							S 1.00		
							S 1.02		
							S 1.04		
						MU	S 1.06		
									S 1.09
									S 1.11
									S 1.13
									S 1.15
									S 1.17
	MU	MU	MU	MU	MU	S 1.12	MU	MU	MU
						S 1.13			S 1.21
						S 1.15			S 1.23
						S 1.18			S 1.25
						S 1.21			S 1.27
						S 1.23			S 1.30
						S 1.25			S 1.32
						S 1.28			S 1.35
	PM	PM	PM	PM	PM	PM	PM	PM	PM
	828	1616	1046	1618	1138	1232	2042	4080	5126
			209		210	209		118	210

EASTWARD—First Class

EASTWARD—First Class

STATIONS	1430	7048	5592	112	1620	1432	832
	Saturday Only	Sunday Only	Sunday Only	Saturday Only	Saturday Only	Saturday Only	Saturday Only
O. Bay		R. Park	Jamaica	Babylon	Queens	F. Park Montauk L. Beach	L. Beach
Cont'd from page							29
	PM	PM	PM	PM	PM	PM	PM
Flatbush Avenue	\$12.38	\$12.40	\$12.42	\$12.45	\$12.50	\$12.52
Nostrand Avenue	\$12.42	\$12.44	\$12.46	\$12.49	\$12.54	\$12.56
East New York	\$12.46	\$12.49	\$12.51	\$12.53	\$12.59	\$ 1.01
Warwick Street		\$12.51	\$12.53		\$ 1.01	
Autumn Avenue	12.49	\$12.53	\$12.55	12.56	\$ 1.03	1.04
Union Course			\$12.57		\$ 1.05	
Woodhaven		\$12.55	\$12.58		\$ 1.06	
Woodhaven Junc.	12.51	12.56	\$ 1.00	12.58	\$ 1.08	1.06
Clarenceville			\$ 1.02		\$ 1.10	
Morris Park			\$ 1.03		\$ 1.12	
Dunton	12.53		\$ 1.05	1.00	\$ 1.13	1.08
Jamaica	\$12.55		\$ 1.07	1.02	\$ 1.15	\$ 1.10	\$ 1.12
Cedar Manor						
Locust Manor						
Higbie Avenue						
Laurelton						
Rosedale						
Valley Stream							\$ 1.22
Lynbrook							\$ 1.26
Center Avenue							\$ 1.27
East Rockaway							\$ 1.29
Atlantic Avenue							\$ 1.31
Oceanside							\$ 1.33
Island Park							\$ 1.37
Lead							1.38
Long Beach							\$ 1.41
Win						
Rego Park						
Parkside						
Brooklyn Manor						
Woodhaven Junc.						
Ozone Park		\$12.58				
Aqueduct		\$ 1.00				
Howard Beach		\$ 1.01				
Hamilton Beach		\$ 1.03				
Beach		1.04				
The Raunt		\$ 1.07				
Broad Channel		\$ 1.09				
Draw		1.11				
Hammel		\$ 1.12				
Holland		\$ 1.14				
Seaside		\$ 1.16				
Rockaway Park		\$ 1.18				
Arverne						
Stralton Avenue						
Frank Avenue						
Edgemere						
Wave Crest						
Far Rockaway	MU	MU	MU	MU	MU	MU	MU
Inwood						
Lawrence						
Cedarhurst						
Woodmere						
Hewlett						
Gibson						
Valley Stream						
	PM	PM	PM	PM	PM	PM	PM
	1430	7048	5592	112	1620	1432	832
Cont'd on page				118	30	29	

STATIONS	3050	1434	834	1144	1438	4838	5022	5594	1440	
	Saturday Only	Saturday Only	Daily Ex. Sat. & Sun.	Saturday Only	Saturday Only	Sunday Only	Sunday Only	Sunday Only	Daily Ex. Sun.	
R. Park		Patch. Babylon N'rtport	Patch. Babylon L. Beach	F. Rock	Ronk. H'stead	L. Beach W. Hemp. P. Jeff. F. Rock.	F. Rock.	Jamaica	(Hemp. Ex. Sat. L. Beach O. Bay Freeport Sat.)	
				30			30			
	PM	PM	PM	PM	PM	PM	PM	PM	PM	
	\$12.55	\$12.58	\$12.58	\$ 1.11	\$ 1.11	\$ 1.14	\$ 1.16
	\$12.59	\$ 1.02	\$ 1.02	\$ 1.15	\$ 1.15	\$ 1.18	\$ 1.20
	1.04	\$ 1.07	\$ 1.07	\$ 1.20	\$ 1.20	\$ 1.23	\$ 1.25
	1.07	1.10	1.10	1.23	1.23	\$ 1.27	1.28
								\$ 1.29	
								\$ 1.30	
	1.09	1.12	1.12	1.25	1.25	\$ 1.32	1.30
								\$ 1.34	
								\$ 1.35	
		1.14	1.14	1.27	1.27	\$ 1.37	1.32
	\$ 1.16	\$ 1.16	\$ 1.20	\$ 1.29	\$ 1.29	\$ 1.39	\$ 1.34
								\$ 1.38	
								\$ 1.40	
								\$ 1.42	
								\$ 1.44	
								\$ 1.46	
			\$ 1.30	\$ 1.43	\$ 1.43	\$ 1.49	
			\$ 1.34	\$ 1.47	\$ 1.47
			\$ 1.35	\$ 1.48	\$ 1.48
			\$ 1.37	\$ 1.50	\$ 1.50
			\$ 1.39	\$ 1.52	\$ 1.52
			\$ 1.41	\$ 1.54	\$ 1.54
			\$ 1.45	\$ 1.58	\$ 1.58
			1.46	1.59	1.59
			\$ 1.49	\$ 2.02	\$ 2.02
				1.11		
				\$ 1.14		
				\$ 1.17		
				\$ 1.20		
	\$ 1.11			1.21		
	\$ 1.13					
	\$ 1.14					
	\$ 1.16					
	1.17			1.25		
	\$ 1.22					
	1.24			1.32		
	\$ 1.25					
	\$ 1.27					
	\$ 1.29					
	\$ 1.31			MU		
				\$ 1.34		
				\$ 1.36		
				\$ 1.38		
				\$ 1.40		
				\$ 1.42		
	MU	MU	MU	\$ 1.44	MU	MU	MU	MU	MU
				\$ 1.46		
				\$ 1.48		
				\$ 1.50		
				\$ 1.52		
				\$ 1.55		
				\$ 1.57		
				\$ 2.00		
	PM	PM	PM	PM	PM	PM	PM	PM	PM	
	3050	1434	834	1144	1438	4838	5022	5594	1440	
				210			211			

EASTWARD—First Class

EASTWARD—First Class

STATIONS	1630	5318	1450	846	2060	5596	4856
	Daily Ex. Sun.	Sunday Only	Saturday Only	Saturday Only	Saturday & Sunday Only	Sunday Only	Sunday Only
	Queens	F. Rock.	L. Beach	L. Beach	R. Park	Jamaica	L. Beach
Cont'd from page				33	33		34
	PM	PM	PM	PM	PM	PM	PM
Flatbush Avenue	S 2.04	S 2.07	S 2.14			S 2.16	
Nostrand Avenue	S 2.08	S 2.11	S 2.18			S 2.20	
East New York	S 2.13	S 2.16	S 2.23			S 2.25	
Warwick Street	S 2.15					S 2.27	
Autumn Avenue	S 2.17	2.19	2.26			S 2.29	
Union Course	S 2.19					S 2.31	
Woodhaven	S 2.20					S 2.32	
Woodhaven Junc.	S 2.22	2.21	2.28			S 2.34	
Clarenceville	S 2.24					S 2.36	
Morris Park	S 2.25					S 2.37	
Dunton	S 2.27		2.30			S 2.39	
Jamaica	S 2.29		S 2.32	S 2.34		S 2.41	S 2.52
Cedar Manor				S 2.38			
Locust Manor				S 2.40			
Higbie Avenue				S 2.42			
Laurelton				S 2.44			
Rosedale				S 2.46			
Valley Stream				S 2.50			3.02
Lynbrook				S 2.54			S 3.06
Center Avenue				S 2.55			S 3.07
East Rockaway				S 2.57			S 3.09
Atlantic Avenue				S 2.59			S 3.11
Oceanside				S 3.01			S 3.13
Island Park				S 3.05			S 3.17
Lead				3.06			3.18
Long Beach				S 3.09			S 3.21
Win					2.26		
Rego Park					S 2.29		
Parkside					S 2.32		
Brooklyn Manor					S 2.35		
Woodhaven Junc.					S 2.36		
Ozone Park		2.22			S 2.37		
Aqueduct					S 2.39		
Howard Beach					S 2.41		
Hamilton Beach							
Beach		2.26			2.42		
The Raunt							
Broad Channel					S 2.46		
Draw		2.33			2.48		
Hammel					S 2.49		
Holland					S 2.51		
Seaside					S 2.53		
Rockaway Park		MU			S 2.55		
Arverne		S 2.35					
Straiton Avenue		S 2.37					
Frank Avenue		S 2.38					
Edgemere		S 2.40					
Wave Crest		S 2.42					
Far Rockaway	MU	S 2.44	MU	MU	MU	MU	MU
Inwood		S 2.46					
Lawrence		S 2.48					
Cedarhurst		S 2.50					
Woodmere		S 2.53					
Hewlett		S 2.55					
Gibson		S 2.57					
Valley Stream		S 3.00					
	PM	PM	PM	PM	PM	PM	PM
	1630	5318	1450	846	2060	5596	4856
Cont'd on page	34	212					

STATIONS	952	5228	1052	1152	3070	1632	1454	736	848
	Daily Ex. Sun.	Sunday Only	Daily Ex. Sun.	Daily Ex. Sun.	Daily	Daily Ex. Sun.	Daily Ex. Sat. & Sun.	Saturday Only	Daily Ex. Sun.
	W. Hemp. H'tead F. Rock. Babylon Patch.	F. Rock. L. Beach	F. Rock.	F. Rock. R. Park	R. Park	Queens	L. Beach	H'tead L. Beach Babylon	L. Beach
Cont'd from page				34					34
	PM	PM	PM	PM	PM	PM	PM	PM	PM
Flatbush Avenue	S 2.33	S 2.33			S 2.40	S 2.48	S 2.51	S 2.51	
Nostrand Avenue	S 2.37	S 2.37			S 2.44	S 2.52	S 2.55	S 2.55	
East New York	S 2.42	S 2.42			S 2.49	S 2.57	S 3.00	S 3.00	
Warwick Street					S 2.59				
Autumn Avenue	2.45	2.45			2.52	S 3.01	3.03	3.03	
Union Course						S 3.03			
Woodhaven						S 3.04			
Woodhaven Junc.					2.54	S 3.06	3.05	3.05	
Clarenceville	2.47	2.47				S 3.08			
Morris Park						S 3.10			
Dunton						S 3.12	3.07	3.07	
Jamaica	2.49	2.49				S 3.14	S 3.09	S 3.09	S 3.12
Cedar Manor	S 2.57	S 2.57	S 2.59						
Locust Manor	S 2.59	S 3.01							
Higbie Avenue	S 3.01	S 3.03							
Laurelton	S 3.03	S 3.05							
Rosedale	S 3.05	S 3.07							
Valley Stream	S 3.03	S 3.08	S 3.11						S 3.22
Lynbrook									S 3.26
Center Avenue									S 3.27
East Rockaway									S 3.29
Atlantic Avenue									S 3.31
Oceanside									S 3.33
Island Park									S 3.37
Lead									3.38
Long Beach									S 3.41
Win				2.45					
Rego Park									
Parkside									
Brooklyn Manor									
Woodhaven Junc.				S 2.51					
Ozone Park				S 2.53	S 2.56				
Aqueduct					S 2.58				
Howard Beach					S 2.59				
Hamilton Beach					S 3.01				
Beach					2.57	3.02			
The Raunt						S 3.05			
Broad Channel						S 3.07			
Draw						3.03	3.09		
Hammel						S 3.10			
Holland						S 3.12			
Seaside						S 3.14			
Rockaway Park					MU	S 3.16			
Arverne						S 3.05			
Straiton Avenue						S 3.07			
Frank Avenue						S 3.09			
Edgemere						S 3.11			
Wave Crest						S 3.13			
Far Rockaway	MU	MU	MU	S 3.15	MU	MU	MU	MU	MU
Inwood						S 3.17			
Lawrence						S 3.19			
Cedarhurst						S 3.21			
Woodmere						S 3.23			
Hewlett						S 3.25			
Gibson						S 3.27			
Valley Stream						S 3.30			
	PM	PM	PM	PM	PM	PM	PM	PM	PM
	952	5228	1052	1152	3070	1632	1454	736	848
Cont'd on page	120	212	213	213		35		34	

EASTWARD—First Class

EASTWARD—First Class

STATIONS	1342	4084	132	5130	2068	850	1238
	Daily Ex. Sun.	Sunday Only	Daily Ex. Sun.	Sunday Only	Saturday & Sunday Only	Daily Ex. Sun.	Daily Ex. Sun.
	F. Rock.	Babylon H'tead F. Rock.	H'tead P. Jeff. Babylon O. Bay	F. Rock.	R. Park	L. Beach	L. Beach F. Rock. Ronk. W.Hemp.
Cont'd from page				35	35	36	
	PM	PM	PM	PM	PM	PM	PM
Flatbush Avenue...	S 3.03	S 3.04	S 3.04	S 3.04	S 3.04	S 3.04	S 3.25
Nostrand Avenue...	S 3.07	S 3.08	S 3.08	S 3.08	S 3.08	S 3.08	S 3.29
East New York...	S 3.12	S 3.13	S 3.13	S 3.13	S 3.13	S 3.13	S 3.34
Warwick Street...							S 3.39
Autumn Avenue...		3.15	3.16				3.37
Union Course...							
Woodhaven...							
Woodhaven Junc. Clarenceville...	S 3.18	S 3.19	S 3.19	S 3.19	S 3.19	S 3.19	3.39
Morris Park...							
Dunton...		3.20	3.21				3.41
Jamaica...	S 3.22	S 3.23	S 3.23	S 3.23	S 3.23	S 3.23	S 3.47
Cedar Manor...							S 3.52
Locust Manor...							S 3.54
Higbie Avenue...							S 3.56
Laurelton...							S 3.58
Rosedale...							S 4.00
Valley Stream...						3.57	S 4.03
Lynbrook...						S 4.01	
Center Avenue...						S 4.02	
East Rockaway...						S 4.04	
Atlantic Avenue...						S 4.06	
Oceanside...						S 4.08	
Island Park...						S 4.12	
Lead...						4.13	
Long Beach...						S 4.16	
Win...				3.09	3.27		
Rego Park...				S 3.12			
Parkside...				S 3.15			
Brooklyn Manor...				S 3.18	S 3.34		
Woodhaven Junc. Ozone Park...				S 3.20	S 3.35		
Aqueduct...				S 3.21	S 3.36		
Howard Beach...					S 3.39		
Hamilton Beach...							
Beach...				3.25	3.41		
The Raunt...							
Broad Channel...					S 3.46		
Draw...				3.32	3.48		
Hammel...					S 3.49		
Holland...					S 3.51		
Seaside...					S 3.53		
Rockaway Park...	MU			MU	S 3.55		
Arverne...				S 3.34			
Stralton Avenue...				S 3.36			
Frank Avenue...				S 3.38			
Edgemere...				S 3.40			
Wave Crest...				S 3.42			
Far Rockaway...	S 3.38	MU	MU	S 3.44	MU	MU	MU
Inwood...	S 3.40			S 3.46			
Lawrence...	S 3.42			S 3.48			
Cedarhurst...	S 3.44			S 3.50			
Woodmere...	S 3.47			S 3.53			
Hewlett...	S 3.49			S 3.55			
Gibson...	S 3.51			S 3.57			
Valley Stream...	S 3.54			S 4.00			
	PM	PM	PM	PM	PM	PM	PM
	1342	4084	132	5130	2068	850	1238
Cont'd on page	213	120	120	213			214

STATIONS	1638	5606	134	1158	3074	1458	4740	742	852
	Daily Ex. Sun.	Sunday Only	Daily Ex. Sun.	Daily Ex. Sun.	Daily	Daily Ex. Sun.	Sunday Only	Daily Ex. Sun.	Daily
	Queens	Queens	F. Rock. H'tead Freeport	F. Rock. R. Park	R. Park	Speonk (Babylon Sat.) Montauk Gr'port	H'tead Babylon Patch. L. Beach F. Rock.	H'tead Ronk. F. Rock. (Babylon Ex. Sat.) L. Beach	L. Beach
				36					37
	PM	PM	PM	PM	PM	PM	PM	PM	PM
	S 3.28	S 3.38	S 3.40	S 3.45	S 3.45	S 3.51	S 4.00	S 4.04	S 4.04
	S 3.32	S 3.42	S 3.44	S 3.49	S 3.49	S 3.55	S 4.04	S 4.08	S 4.08
	S 3.37	S 3.47	S 3.49	S 3.54	S 3.54	S 4.00	S 4.09	S 4.13	S 4.13
	S 3.39	S 3.49	S 3.49	S 3.51	S 3.51	S 4.03	S 4.12	S 4.16	S 4.16
	S 3.41	S 3.51	3.52	3.57	3.57	4.03	4.12	4.16	4.16
	S 3.43	S 3.53							
	S 3.44	S 3.54							
	S 3.46	S 3.56	S 3.55	3.59	4.05	4.14	4.18	4.18	4.18
	S 3.48	S 3.58							
	S 3.49	S 3.59							
	S 3.51	S 4.01	3.58		4.07	4.16	4.20	4.20	4.20
	S 3.52	S 4.03	4.01		S 4.09	S 4.18	S 4.22	S 4.22	S 4.23
									S 4.27
									S 4.29
									S 4.31
									S 4.33
									S 4.35
									S 4.39
									S 4.43
									S 4.44
									S 4.46
									S 4.48
									S 4.50
									S 4.54
									4.55
									S 4.58
				3.47					
				S 3.50					
				S 3.53					
				S 3.56					
				S 3.58					
				S 3.59	S 4.01				
				S 4.03	S 4.03				
				S 4.04	S 4.04				
				S 4.06	S 4.06				
				4.03	4.07				
				S 4.10	S 4.10				
				S 4.12	S 4.12				
				4.10	4.14				
				S 4.15	S 4.15				
				S 4.17	S 4.17				
				S 4.19	S 4.19				
				MU	S 4.21				
				S 4.12	S 4.12				
				S 4.14	S 4.14				
				S 4.16	S 4.16				
				S 4.18	S 4.18				
				S 4.20	S 4.20				
	MU	MU	MU	S 4.22	MU	MU	MU	MU	MU
				S 4.24	S 4.24				
				S 4.26	S 4.26				
				S 4.28	S 4.28				
				S 4.30	S 4.30				
				S 4.33	S 4.33				
				S 4.35	S 4.35				
				S 4.38	S 4.38				
	PM	PM	PM	PM	PM	PM	PM	PM	PM
	1638	5606	134	1158	3074	1458	4740	742	852
	36	36	121	215			37	37	

EASTWARD—First Class

EASTWARD—First Class

	1242	4742	5028	1472	1476	862	1072
	Daily Ex. Sat. & Sun.	Sunday Only	Sunday Only	See Note	Daily Ex. Sun.	Daily Ex. Sun.	Daily Ex. Sat. and Sun.
STATIONS	F. Rock. Freeport H'stead	F. Rock. H'stead	F. Rock.	H'stead L. Beach Freeport	F. Park (Freeport Hemp. L. Beach Saturday)	L. Beach	F. Rock.
Cont'd from page			43			43	44
	PM	PM	PM	PM	PM	PM	PM
Flatbush Avenue...	S 5.23	S 5.25	S 5.26	S 5.26
Nostrand Avenue...	S 5.27	S 5.29	S 5.30	S 5.30
East New York...	S 5.32	S 5.34	S 5.35	S 5.35
Warwick Street...
Autumn Avenue...	5.35	5.37	5.38	5.38
Union Course...
Woodhaven...
Woodhaven Junc.	5.37	5.39	5.40	5.40
Clarenceville...
Morris Park...
Dunton...	5.39	5.41	5.42	5.42
Jamaica...	S 5.43	S 5.43	S 5.44	S 5.44	S 5.44	L 5.49	5.51
Cedar Manor...	S 5.48
Locust Manor...	S 5.50
Higbie Avenue...	S 5.48	S 5.52
Laurelton...	S 5.54
Rosedale...	S 5.52	S 5.56
Valley Stream...	S 5.55	S 5.59	5.59	S 6.02
Lynbrook...	S 6.03
Center Avenue...	S 6.04
East Rockaway...	S 6.06
Atlantic Avenue...	S 6.08
Oceanside...	S 6.10
Island Park...	S 6.14
Lead...	6.15
Long Beach...	S 6.18
Win...
Rego Park...
Parkside...
Brooklyn Manor...	Will not run	Will run Oct. 12, Nov. 8, 24, Dec. 26, Jan. 2, Feb. 13, 22, May 30	Will not run Oct. 12, Nov. 8, 24, Dec. 26, Jan. 2, Feb. 13, 22, May 30	Will not run Nov. 24, Dec. 26, Jan. 2, Feb. 13, 22, May 30	Will not run Oct. 12, Nov. 8, 24, Dec. 26, Jan. 2, Feb. 13, 22, May 30
Woodhaven Junc.	Nov. 24, Dec. 26, Jan. 2, May 30
Ozone Park...
Aqueduct...
Howard Beach...
Hamilton Beach...
Beach...
The Raunt...
Broad Channel...
Draw...
Hammel...
Holland...
Seaside...
Rockaway Park...
Arverne...
Straiton Avenue...
Frank Avenue...
Edgemere...
Wave Crest...
Far Rockaway...	MU	MU	MU	MU	MU	MU	MU
Inwood...
Lawrence...
Cedarhurst...
Woodmere...
Hewlett...
Gibson...
Valley Stream...
	PM	PM	PM	PM	PM	PM	PM
	1242	4742	5028	1472	1476	862	1072
Cont'd on page	218	43	218		43		219

	3086	964	1652	1664	154	1170	1654	864	1478
	Daily Ex. Sun.	Daily Ex. Sun.	Daily Ex. Sat. and Sun.	Saturday Only	Daily Ex. Sat. and Sun.	Daily Ex. Sun.	Daily Ex. Sat. & Sun.	Daily Ex. Sat. & Sun.	Daily Ex. Sat. & Sun.
STATIONS	R. Park	W. Hemp. O. Bay (F. Park Ex. Sat.)	W.H. Jct.	Jamaica	Babylon	F. Rock.	Jamaica	L. Beach	Valley Stream Spouck
Cont'd from page						44			
	PM	PM	PM	PM	PM	PM	PM	PM	PM
Flatbush Avenue...	S 5.28	S 5.30	S 5.32	S 5.32	S 5.35	S 5.37	S 5.40	S 5.42
Nostrand Avenue...	S 5.32	S 5.34	S 5.36	S 5.36	S 5.39	S 5.41	S 5.44	S 5.46
East New York...	S 5.37	S 5.39	S 5.41	S 5.41	S 5.44	S 5.46	S 5.49	S 5.51
Warwick Street...	S 5.43	S 5.43	S 5.48
Autumn Avenue...	5.40	5.42	S 5.45	S 5.45	5.47	S 5.50	5.52	5.54
Union Course...	S 5.47	S 5.47	S 5.53
Woodhaven...	S 5.49	S 5.49	S 5.56
Woodhaven Junc.	5.42	5.44	S 5.51	S 5.51	5.49	S 6.00	5.54	5.56
Clarenceville...	S 5.53	S 5.53	S 6.02
Morris Park...	S 5.55	S 5.55	S 6.04
Dunton...	5.39	5.41	5.46	5.53	5.52	S 6.06	5.56	5.58
Jamaica...	S 5.43	S 5.43	S 5.56	S 5.56	S 5.54	S 6.08	S 5.58	S 6.00
Cedar Manor...	S 5.56	S 6.06
Locust Manor...	S 5.58	S 6.08
Higbie Avenue...	S 5.48	E 6.00	S 6.10
Laurelton...	S 6.02	S 6.12
Rosedale...	S 5.52	E 6.04	S 6.14
Valley Stream...	S 5.55	E 6.06	6.08	S 6.18
Lynbrook...	S 6.12
Center Avenue...	S 6.13
East Rockaway...	S 6.15
Atlantic Avenue...	S 6.17
Oceanside...	S 6.19
Island Park...	S 6.23
Lead...	6.24
Long Beach...	S 6.27
Win...	5.45
Rego Park...
Parkside...
Brooklyn Manor...	Will not run	Will not run	Will not run	Will not run	Will not run	Will not run
Woodhaven Junc.	Nov. 24, Dec. 26, Jan. 2, May 30	Nov. 8, 24, Dec. 26, Jan. 2, Feb. 13, 22, May 30	Nov. 8, 24, Dec. 26, Jan. 2, Feb. 13, 22, May 30	5.52	Nov. 8, 24, Dec. 26, Jan. 2, Feb. 13, 22, May 30	Nov. 8, 24, Dec. 26, Jan. 2, Feb. 13, 22, May 30	Nov. 8, 24, Dec. 26, Jan. 2, Feb. 13, 22, May 30
Ozone Park...
Aqueduct...
Howard Beach...
Hamilton Beach...
Beach...	5.56
The Raunt...	S 5.55
Broad Channel...	S 5.57
Draw...	5.59	6.03
Hammel...	S 6.00
Holland...	S 6.02
Seaside...	S 6.04
Rockaway Park...	S 6.06	MU
Arverne...	S 6.05
Straiton Avenue...	S 6.07
Frank Avenue...	S 6.09
Edgemere...	S 6.11
Wave Crest...	S 6.13
Far Rockaway...	MU	MU	MU	MU	MU	S 6.15	MU	MU	MU
Inwood...	S 6.17
Lawrence...	S 6.19
Cedarhurst...	S 6.21
Woodmere...	S 6.24
Hewlett...	S 6.27
Gibson...	S 6.29
Valley Stream...	S 6.32
	PM	PM	PM	PM	PM	PM	PM	PM	PM
	3086	964	1652	1664	154	1170	1654	864	1478
Cont'd on page		124			124	219			

EASTWARD—First Class

EASTWARD—First Class

STATIONS	764	1078	5046	2102	1672	874	1246
	Daily Ex. Sat.	Daily Ex. Sat. & Sun.	Sunday Only	Daily Ex. Sun.	Daily Ex. Sun.	Daily Ex. Sun.	Daily Ex. Sun.
	H'stead F. Rock	F. Rock	F. Rock	R. Park	Queens	L. Beach	L. Beach O. Bay F. Rock. Babylon Patch. H'stead
Cont'd from page		50	50	50		50	
	PM	PM	PM	PM	PM	PM	PM
Flatbush Avenue..	S 6.52				S 6.58		S 7.11
Nostrand Avenue..	S 6.56				S 7.02		S 7.15
East New York...	S 7.01				S 7.05		S 7.20
Warwick Street...					S 7.09		
Autumn Avenue...	7.04				S 7.11		7.23
Union Course...					S 7.13		
Woodhaven...					S 7.14		
Woodhaven Junc.	7.06				S 7.16		7.25
Clarenceville...					S 7.18		
Morris Park...					S 7.20		
Dunton...	7.08				S 7.22		7.27
Jamaica...	S 7.10	S 7.13	S 7.13		S 7.24	S 7.31	S 7.33
Cedar Manor...		S 7.17	S 7.17				S 7.36
Locust Manor...		S 7.19	S 7.19				S 7.38
Higbie Avenue...		S 7.21	S 7.21				S 7.40
Laurelton...		S 7.23	S 7.23				S 7.42
Rosedale...		S 7.25	S 7.25				S 7.44
Valley Stream...		S 7.29	S 7.29			7.40	S 7.49
Lynbrook						S 7.44	
Center Avenue						S 7.45	
East Rockaway						S 7.47	
Atlantic Avenue						S 7.49	
Oceanside						S 7.51	
Island Park...						S 7.55	
Lead...						7.57	
Long Beach						S 7.59	
Win...				7.07			
Rego Park...				S 7.10			
Parkside...				S 7.13			
Brooklyn Manor				S 7.16			
Woodhaven Junc.				S 7.18			
Ozone Park...				S 7.20			
Aqueduct...							
Howard Beach...							
Hamilton Beach...							
Beach...				7.24			
The Raunt...							
Broad Channel...				S 7.28			
Draw...				7.30			
Hammel...				S 7.31			
Holland...				S 7.33			
Seaside...				S 7.35			
Rockaway Park...				S 7.37			
Arverne...				Will not run			
Straiton Avenue				Nov. 24,			
Frank Avenue...				Dec. 26,			
Edgemere...				Jan. 2,			
Wave Crest...				May 30			
Far Rockaway	MU	MU	MU	MU	MU	MU	MU
Inwood...							
Lawrence...							
Cedarhurst...							
Woodmere...							
Hewlett...							
Gibson...							
Valley Stream...							
	PM	PM	PM	PM	PM	PM	PM
	764	1078	5046	2102	1672	874	1246
Cont'd on page	50	222	222		50		223

STATIONS	4950	5668	3102	5146	1188	1678	2104	4886	5238	174
	Sunday Only	Sunday Only	Daily	Sunday Only	Daily Ex. Sun.	Daily Ex. Sun.	Daily	Sunday Only	Sunday Only	Daily Ex. Sun.
	W.Hamp. Babylon Patch.	Jamaica	R. Park F. Rock.	F. Rock.	F. Rock.	Queens	R. Park	L. Beach	F. Rock L. Beach Rock.	Babylon H'stead
				51	51		51	51		
	PM	PM	PM		PM	PM	PM	PM	PM	PM
	S 7.15	S 7.21	S 7.24			S 7.28			S 7.44	S 7.53
	S 7.19	S 7.25	S 7.28			S 7.32			S 7.48	S 7.57
	S 7.24	S 7.30	S 7.33			S 7.37			S 7.53	S 8.02
		S 7.32				S 7.39				
	7.27	S 7.34	7.36			S 7.41			7.56	8.05
		S 7.36				S 7.43				
		S 7.38				S 7.45				
	7.29	S 7.40	7.38			S 7.47			7.58	8.07
		S 7.42				S 7.49				
		S 7.43				S 7.51				
	7.31	S 7.45				S 7.53			8.00	8.09
	S 7.33	S 7.47				S 7.55		S 8.04	S 8.05	S 8.11
									S 8.09	
									S 8.11	
									S 8.13	
									S 8.15	
									S 8.17	
								S 8.14	S 8.21	
								S 8.18		
								S 8.19		
								S 8.21		
								S 8.23		
								S 8.25		
								S 8.29		
								8.30		
								S 8.33		
				7.37	7.41		7.45			
							S 7.48			
							S 7.51			
							S 7.54			
							S 7.56			
							S 7.58			
							S 8.01			
							S 8.03			
							S 8.04			
							S 8.07			
							S 8.09			
							S 8.11			
							S 8.13			
	MU	MU	MU				MU	MU	MU	MU
							S 8.03			
							S 8.05			
							S 8.07			
							S 8.09			
							S 8.11			
							S 8.13			
							S 8.15			
							S 8.17			
							S 8.19			
							S 8.21			
							S 8.23			
							S 8.25			
							S 8.27			
							S 8.29			
							S 8.31			
	PM	PM	PM	PM	PM	PM	PM	PM	PM	PM
	4950	5668	3102	5146	1188	1678	2104	4886	5238	174
	127			223	223	51			223	127

EASTWARD—First Class

EASTWARD—First Class

STATIONS	1680	972	878	4754	1082	768	5154
	Daily Ex. Sun.	Daily Ex. Sun.	Daily Ex. Sun.	Sunday Only	Daily Ex. Sun.	Daily Ex. Sun.	Sunday Only
	Jamaica	W. Hamp. P. Jeff. Ronk. F. Rock. L. Beach	L. Beach	H'stead Babylon O. Bay	F. Rock.	H'stead Babylon Patch. R. Park	F. Rock.
Cont'd from page			52		52		
	PM	PM	PM	PM	PM	PM	PM
Flatbush Avenue...	S 7.59	S 8.08	S 8.09	S 8.31
Nostrand Avenue...	S 8.03	S 8.12	S 8.13	S 8.35
East New York...	S 8.08	S 8.17	S 8.18	S 8.40
Warwick Street...	S 8.10
Autumn Avenue...	S 8.12	8.20	8.21	8.43
Union Course...	S 8.14
Woodhaven...	S 8.15
Woodhaven Junc.	S 8.17	8.22	8.23	S 8.46
Clarenceville...	S 8.18
Morris Park...	S 8.20
Dunton...	S 8.22	8.24	8.25	8.49
Jamaica...	S 8.24	S 8.26	S 8.27	S 8.27	S 8.32	S 8.51
Cedar Manor...	S 8.36
Locust Manor...	S 8.38
Higbie Avenue...	S 8.40
Laurelton...	S 8.42
Rosedale...	S 8.44
Valley Stream...	S 8.37	S 8.48
Lynbrook...	S 8.41
Center Avenue...	S 8.42
East Rockaway...	S 8.44
Atlantic Avenue...	S 8.46
Oceanside...	S 8.48
Island Park...	S 8.52
Lead...	8.53
Long Beach...	S 8.56
Win...
Rego Park...
Parkside...
Brooklyn Manor...
Woodhaven Junc.
Ozone Park...
Aqueduct...
Howard Beach...
Hamilton Beach...
Beach...
The Raunt...
Broad Channel...
Draw...
Hammel...
Holland...
Seaside...
Rockaway Park...	MU
Arverne...
Straiton Avenue...
Frank Avenue...
Edgemere...
Wave Crest...
Far Rockaway...	MU	MU	MU	MU	MU	MU	S 8.54
Inwood...	S 8.56
Lawrence...	S 8.58
Cedarhurst...	S 9.00
Woodmere...	S 9.02
Hewlett...	S 9.05
Gibson...	S 9.07
Valley Stream...	S 9.10
	PM	PM	PM	PM	PM	PM	PM
	1680	972	878	4754	1082	768	5154
Cont'd on page		127		52	224	53	225

STATIONS	2106	5158	1682	1084	5660	880	5470	1686	7112	4890
	Daily Ex. Sun.	Sunday Only	Daily Ex. Sun.	Daily Ex. Sun.	Sunday Only	Daily Ex. Sun.	Sunday Only	Daily Ex. Sun.	Sunday Only	Sunday Only
	R. Park	F. Rock.	Queens	F. Rock.	Jamaica	L. Beach Freeport F. Rock	P. Jeff. L. Beach	Jamaica	R. Park	L. Beach
	52	53		53						53
	PM	PM	PM	PM	PM	PM	PM	PM	PM	PM
	S 8.42	S 8.45	S 8.52	S 9.02	S 9.05	S 9.10
	S 8.46	S 8.49	S 8.56	S 9.06	S 9.09	S 9.14
	S 8.51	S 8.54	S 9.01	S 9.11	S 9.14	S 9.19
	S 8.53	S 8.56	S 9.16
	S 8.55	S 8.58	9.04	9.14	S 9.18	9.22
	S 9.00	S 9.20
	S 9.02	S 9.21
	S 9.04	9.06	S 9.16	S 9.23	9.24
	S 9.06	S 9.25
	S 9.03	S 9.08	S 9.19	S 9.26
	S 9.05	S 9.10	9.08	9.21	S 9.28
	S 9.07	S 9.11	S 9.12	S 9.18	S 9.23	S 9.30	S 9.27
	S 9.19
	S 9.21
	S 9.23
	S 9.25
	S 9.27
	S 9.21	S 9.30	S 9.37
	S 9.34	S 9.41
	S 9.35	S 9.42
	S 9.37	S 9.44
	S 9.39	S 9.46
	S 9.41	S 9.48
	S 9.45	S 9.52
	9.46	9.53
	S 9.49	S 9.56
	8.38	9.05
	S 8.41	S 9.08
	S 8.44	S 9.11
	S 8.47	S 9.14
	S 8.49	S 9.16
	S 8.50	S 9.17	S 9.26
	S 8.52	S 9.28
	S 8.54	S 9.29
	S 8.56	S 9.31
	8.57	9.21	9.32
	S 9.00
	S 9.03	S 9.37
	9.05	9.28	9.39
	S 9.06	S 9.40
	S 9.08	S 9.42
	S 9.10	S 9.44
	S 9.12	MU	S 9.46
	S 9.30
	S 9.32
	S 9.34
	S 9.36
	S 9.38
	MU	S 9.40	MU	MU	MU	MU	MU	MU	MU	MU
	S 9.42
	S 9.44
	S 9.46
	S 9.48
	S 9.51
	S 9.53
	S 9.56
	PM	PM	PM	PM	PM	PM	PM	PM	PM	PM
	2106	5158	1682	1084	5660	880	5470	1686	7112	4890
		226	53	225						

WESTWARD—First Class

WESTWARD—First Class

STATIONS	779	1699	1197	1297	975	801	701
	Daily	Daily	Daily	Daily	Daily Ex. Mon.	Daily	Daily
	H'tead Babylon L. Beach O Bay	Queens	F. Rock.	F. Rock.	W. Hemp. F. Rock.	L. Beach	H'tead L. Beach Babylon Patch.
Cont'd from page	99	99	187	187	130		58
	AM	AM	AM	AM	AM	AM	AM
Valley Stream				\$12.16			
Gibson				\$12.19			
Hewlett				\$12.21			
Woodmere				\$12.23			
Cedarhurst				\$12.26			
Lawrence				\$12.28			
Inwood	MU	MU	MU	\$12.30	MU	MU	MU
Far Rockaway				\$12.33			
Wave Crest							
Edgemere							
Frank Avenue							
Straiton Avenue							
Arverne				MU			
Rockaway Park							
Seaside							
Holland							
Hammel							
Draw							
Broad Channel							
The Raunt Beach							
Hamilton Beach							
Howard Beach							
Aqueduct							
Ozone Park							
Woodhaven Junc.							
Brooklyn Manor							
Parkside							
Rego Park							
Win							
Long Beach						\$12.37	
Lead						12.40	
Island Park						\$12.41	
Oceanside						\$12.45	
Atlantic Avenue							
East Rockaway							
Center Avenue							
Lynbrook						\$12.50	
Valley Stream			\$12.27			\$12.54	
Rosedale							
Laurelton							
Higbie Avenue							
Locust Manor							
Cedar Manor							
Jamaica	\$12.05	\$12.09	\$12.37		\$12.38	\$ 1.04	\$ 1.06
Dunton	12.07	\$12.11			12.39		1.07
Morris Park		\$12.13			\$12.40		\$ 1.08
Clarenceville		\$12.14					
Woodhaven Junc.	12.09	\$12.16			\$12.42		\$ 1.10
Woodhaven		\$12.18					
Union Course		\$12.19					
Autumn Avenue	12.11	\$12.21			12.45		1.13
Warwick Street		\$12.23					
East New York	\$12.14	\$12.26			\$12.48		\$ 1.16
Nostrand Avenue	\$12.19	\$12.31			\$12.53		\$ 1.21
Flatbush Avenue	\$12.23	\$12.35			\$12.57		\$ 1.25
	AM	AM	AM	AM	AM	AM	AM
	779	1699	1197	1297	975	801	701

Cont'd on page

STATIONS	3001	1003	1201	803	1303	1005	5003	2007	805
	Daily	Daily	Daily	Daily	Daily	Daily	Sunday Only	Daily	Daily Ex. Sun.
	R. Park	F. Rock.	F. Rock.	L. Beach	F. Rock L. Beach H'tead	F. Rock Arverne	F. Rock.	R. Park	L. Beach
Cont'd from page		146	146		147	147	147		
	AM	AM	AM	AM	AM	AM	AM	AM	AM
R. Park									
F. Rock.		\$12.44	\$ 1.12			\$ 2.19	\$ 3.18		
F. Rock.		\$12.47	\$ 1.15			\$ 2.22	\$ 3.21		
L. Beach		\$12.49	\$ 1.17			\$ 2.24	\$ 3.23		
F. Rock L. Beach H'tead		\$12.51	\$ 1.19			\$ 2.26	\$ 3.25		
F. Rock Arverne		\$12.54	\$ 1.22			\$ 2.29	\$ 3.28		
F. Rock.		\$12.56	\$ 1.24			\$ 2.31	\$ 3.30		
R. Park		\$12.58	\$ 1.26	MU	MU	\$ 2.33	\$ 3.32	MU	MU
L. Beach		\$ 1.01	\$ 1.29			\$ 2.38	\$ 3.34		
		\$ 1.03				\$ 2.40			
		\$ 1.05				\$ 2.42			
		\$ 1.07				\$ 2.44			
		\$ 1.09				\$ 2.46			
		\$ 1.11	MU			\$ 2.48	MU		
	\$12.59							\$ 4.00	
	\$ 1.01							\$ 4.02	
	\$ 1.03							\$ 4.04	
	\$ 1.06					MU		\$ 4.07	
	1.07	1.13						4.08	
	\$ 1.09							\$ 4.10	
	1.14	1.20						4.15	
	\$ 1.15							\$ 4.16	
	\$ 1.17							\$ 4.18	
	\$ 1.19							\$ 4.19	
	\$ 1.21	\$ 1.24						\$ 4.21	
	\$ 1.25							\$ 4.22	
	\$ 1.27							\$ 4.23	
	\$ 1.29							\$ 4.25	
	\$ 1.32							\$ 4.28	
	1.35							4.31	
				\$ 1.36					\$ 3.47
				1.39					3.49
				\$ 1.40					\$ 3.50
	MU								\$ 3.54
									\$ 3.56
									\$ 3.58
									\$ 4.00
									\$ 4.02
				\$ 1.51	\$ 1.52				\$ 4.06
					\$ 1.59				\$ 4.10
					\$ 2.01				\$ 4.12
					\$ 2.03				\$ 4.14
					\$ 2.05				\$ 4.16
					\$ 2.07				\$ 4.18
					\$ 2.11				\$ 4.22
					2.14				
					\$ 2.15				
	1.23				\$ 2.17				
	1.25				2.20				
	\$ 1.28				\$ 2.23				
	\$ 1.33				\$ 2.28				
	\$ 1.37				\$ 2.32				
	AM	AM	AM	AM	AM	AM	AM	AM	AM
	3001	1003	1201	803	1303	1005	5003	2007	805

Cont'd on page

WESTWARD—First Class

WESTWARD—First Class

STATIONS	705	4801	1557	3015	1561	1107	707
	Daily Ex. Sun.	Sunday Only	Daily	Daily Ex. Sun.	Daily Ex. Sun.	Daily	Daily Ex. Sun.
H'stead L. Beach Babylon R. Park		L. Beach Babylon R. Park	Queens	R. Park	Jamaica	F. Rock.	H'stead F. Rock. Babylon Hie'ville
Cont'd from page	59		59			148	59
	AM	AM	AM	AM	AM	AM	AM
Valley Stream..							
Gibson.....							
Hewlett.....							
Woodmere.....							
Cedarhurst.....							
Lawrence.....							
Inwood.....	MU	MU	MU	MU	MU	MU	MU
Far Rockaway..				Will not run	Will not run		Will not run
Wave Crest.....				Oct. 12, Nov. 8, 24	Oct. 12, Nov. 8, 24		Nov. 24, Dec. 26, Jan. 2, May 30
Edgemere.....				Nov. 24, Dec. 26, Jan. 2, May 30	Nov. 8, 24, Dec. 26, Jan. 2, Feb. 13, 22, May 30		Nov. 24, Dec. 26, Jan. 2, May 30
Frank Avenue..							
Straiton Avenue							
Arverne.....							
Rockaway Park..				S 5.13			
Seaside.....				S 5.15			
Holland.....				S 5.17			
Hammel.....				S 5.20			
Draw.....				S 5.21			
Broad Channel..				S 5.23			
The Raunt.....				S 5.25			
Beach.....				S 5.29			
Hamilton Beach..				S 5.30			
Howard Beach..				S 5.32			
Aqueduct.....				S 5.33			
Ozone Park.....				S 5.35			
Woodhaven Junc.							
Brooklyn Manor							
Parkside.....							
Rego Park.....							
Win.....							
Long Beach.....		S 3.47					
Lead.....		S 3.49					
Island Park.....		S 3.50					
Oceanside.....		S 3.54					
Atlantic Avenue		S 3.56					
East Rockaway..		S 3.58					
Center Avenue..		S 4.00					
Lynbrook.....		S 4.02					
Valley Stream..		S 4.06			S 5.38		
Rosedale.....		S 4.10			S 5.42		
Laurelton.....		S 4.12			S 5.44		
Higbie Avenue..		S 4.14			S 5.46		
Locust Manor...		S 4.16			S 5.48		
Cedar Manor....		S 4.18			S 5.50		
Jamaica.....	S 4.25	S 4.27	S 5.01		S 5.46	S 5.54	S 5.56
Dunton.....	S 4.26	S 4.27	S 5.03		S 5.48		S 5.57
Morris Park....	S 4.27	S 4.28	S 5.05		S 5.50		S 5.59
Clarenceville..			S 5.06		S 5.51		
Woodhaven Junc.	S 4.29	S 4.30	S 5.08	S 5.37	S 5.53		6.01
Woodhaven.....			S 5.10		S 5.55		
Union Course..			S 5.11		S 5.56		
Autumn Avenue..	4.32	4.33	S 5.13	S 5.39	S 5.58		6.03
Warwick Street.			S 5.15		S 6.00		
East New York..	S 4.35	S 4.36	S 5.17	S 5.42	S 6.02		S 6.06
Nostrand Avenue	S 4.40	S 4.41	S 5.22	S 5.47	S 6.07		S 6.11
Flatbush Avenue.	S 4.44	S 4.45	S 5.26	S 5.51	S 6.11		S 6.15
	AM	AM	AM	AM	AM	AM	AM
	705	4801	1557	3015	1561	1107	707
Cont'd on page						59	

STATIONS	1563	807	81	1405	1205	1565	2011	709	1571
	Daily Ex. Sun.	Daily Ex. Sun.	Daily Ex. Sun.	See Note	Daily Ex. Sun.	Daily Ex. Sun.	Daily Ex. Sun.	Daily Ex. Sat. & Sun.	Daily Ex. Sun.
Jamaica		L. Beach F. Rock.	Babylon L. Beach O. Bay F. Rock.	L. Beach O. Bay F. Rock.	F. Rock.	Queens	R. Park F. Rock.	H'stead W. Hemp. Freeport R. Park	Jamaica
			130		148	59		60	
	AM	AM	AM	AM	AM	AM	AM	AM	AM
				S 5.53					
				S 5.56					
				S 5.58					
				S 6.00					
				S 6.02					
				S 6.05					
				S 6.07					
	MU	MU	MU	MU	MU	MU	MU	MU	MU
	Will not run	Will not run	Will not run	Will run	S 6.10	Will not run	Will not run	Will not run	Will not run
	Oct. 12, Nov. 8, 11, 24, Dec. 26, Jan. 2, Feb. 13, 22, May 30	Nov. 24, Dec. 26, Jan. 2, May 30	Oct. 12, Nov. 8, 24, Dec. 26, Jan. 2, Feb. 13, 22, May 30	Oct. 12, Nov. 8, 24, Feb. 13, 22	S 6.12, S 6.14, S 6.16, S 6.18, S 6.20	Oct. 12, Nov. 8, 24, Dec. 26, Jan. 2, Feb. 13, 22, May 30	Nov. 24, Dec. 26, Jan. 2, Feb. 13, 22, May 30	Nov. 8, 24, Nov. 24, Dec. 26, Jan. 2, Feb. 13, 22, May 30	Nov. 24, Dec. 26, Jan. 2, May 30
						S 6.21			
						S 6.23			
						S 6.25			
						S 6.28			
					6.22		6.29		
					S 6.24		S 6.31		
					6.29		6.36		
					S 6.30				
					S 6.32		S 6.38		
					S 6.34		S 6.40		
					S 6.37		S 6.42		
							S 6.43		
							S 6.45		
							S 6.48		
					MU		S 6.51		
							6.55		
	S 5.48								
	5.51								
	S 5.53								
	S 5.57								
	S 5.59								
	S 6.01								
	S 6.03								
	S 6.05								
	S 6.10								
	S 6.14								
	S 6.16								
	S 6.18								
	S 6.20								
	S 6.22								
	S 6.05	S 6.26	S 6.30	S 6.30		S 6.23		S 6.43	S 6.44
	S 6.07		S 6.32	S 6.32		S 6.25		S 6.44	S 6.46
	S 6.09					S 6.27			S 6.48
	S 6.10					S 6.28			S 6.50
	S 6.12		S 6.34	S 6.34	S 6.39	S 6.30		S 6.47	S 6.52
	S 6.14					S 6.32			S 6.54
	S 6.16					S 6.34			S 6.56
	S 6.18		S 6.36	S 6.36	S 6.41	S 6.37		S 6.49	S 6.58
	S 6.20					S 6.39			S 7.00
	S 6.22		S 6.39	S 6.39	S 6.44	S 6.42		S 6.52	S 7.03
	S 6.27		S 6.44	S 6.44	S 6.49	S 6.47		S 6.57	S 7.08
	S 6.31		S 6.48	S 6.48	S 6.53	S 6.51		S 7.01	S 7.12
	AM	AM	AM	AM	AM	AM	AM	AM	AM
	1563	807	81	1405	1205	1565	2011	709	1571
		59					60		

WESTWARD—First Class

WESTWARD—First Class

STATIONS	1409	729	4069	4803	1311	3021
	Daily Ex. Sat. & Sun.	Saturday Only	Sunday Only	Sunday Only	Daily Ex. Sun.	Daily Ex. Sun.
V. Stream Ronk. Babylon Patch.		Hemp. W. Hemp. Babylon Patch. Ronk. R. Park	Babylon Hemp. L. Beach	L. Beach	F. Rock. Freeport. F. Jeff.	R. Park
Cont'd from page	AM	60 AM	131 AM	AM	149 AM	AM
Valley Stream..						
Gibson.....						
Hewlett.....						
Woodmere.....						
Cedarhurst.....						
Lawrence.....						
Inwood.....	MU	MU	MU	MU	MU	MU
Far Rockaway..	Will not run Nov. 24, Dec. 26, Jan. 2, May 30					Will not run Nov. 24, Dec. 26, Jan. 2, May 30
Wave Crest.....						
Edgemere.....						
Frank Avenue..						
Stratton Avenue						
Arverne.....						
Rockaway Park..						S 6.40
Seaside.....						S 6.42
Holland.....						S 6.45
Hammel.....						S 6.48
Draw.....						6.49
Broad Channel..						S 6.51
The Raunt.....						S 6.54
Beach.....						6.57
Hamilton Beach..						S 6.58
Howard Beach..						S 7.00
Aqueduct.....						S 7.02
Ozone Park.....						S 7.05
Woodhaven Junc.						
Brooklyn Manor..						
Parkside.....						
Rego Park.....						
Win.....						
Long Beach.....				S 6.20		
Lead.....				6.22		
Island Park.....				S 6.23		
Oceanside.....				S 6.27		
Atlantic Avenue				S 6.29		
East Rockaway..				S 6.31		
Center Avenue..				S 6.33		
Lynbrook.....				S 6.34		
Valley Stream..	S 6.29			S 6.38	S 6.41	
Rosedale.....	S 6.33				S 6.44	
Laurelton.....	S 6.35				S 6.47	
Higbie Avenue..	S 6.37				S 6.49	
Locust Manor...	S 6.39				S 6.51	
Cedar Manor....	S 6.42				S 6.54	
Jamaica.....	S 6.48	S 6.49	S 6.55		S 6.56	
Dunton.....	6.50	6.50	6.56		7.02	
Morris Park....	S 6.52	S 6.52				
Clarenceville..						
Woodhaven Junc.	6.54	S 6.54	6.59		7.04	7.07
Woodhaven.....						
Union Course...						
Autumn Avenue..	6.56	6.57	7.02		7.06	7.09
Warwick Street..						
East New York..	S 6.59	S 7.00	S 7.05		S 7.09	S 7.12
Nostrand Avenue.	S 7.04	S 7.05	S 7.10		S 7.14	S 7.17
Flatbush Avenue.	S 7.08	S 7.09	S 7.14		S 7.18	S 7.21
	AM	AM	AM	AM	AM	AM
	1409	729	4069	4803	1311	3021

STATIONS	811	1575	809	711	5109	5405	1015	1579	1411
	Daily Ex. Sat. & Sun.	Daily Ex. Sun.	Saturday Only	Daily Ex. Sat. & Sun.	Sunday Only	Sunday Only	Daily Ex. Sun.	Daily Ex. Sun.	Daily Ex. Sun.
L. Beach		Queens	L. Beach W. Hemp. O. Bay	H'stead L. Beach W. Hemp. O. Bay	F. Rock.	F. Rock.	F. Rock.	Jamaica	Queens Babylon Patch
	AM	61 AM	AM	61 AM	149 AM	AM	AM	67 AM	62 AM
Will not run Oct. 12, Nov. 24, Dec. 26, Jan. 2, May 30		Will not run Oct. 12, Nov. 24, Dec. 26, Jan. 2, May 30					S 6.46	Will not run Nov. 24, Dec. 26, Jan. 2, May 30	
							S 6.48		
							S 6.51		
							S 6.53		
							S 6.55		
							S 6.57		
							6.59		
							7.06		
							S 7.10		
							S 7.12		
							S 7.15		
							S 7.18		
							S 7.21		
							7.24		
S 6.33			S 6.37						
6.35			6.39						
S 6.36			S 6.40				Will not run Oct. 12, Nov. 24, Dec. 26, Jan. 2, Feb. 13, 22, May 30		
S 6.40			S 6.44						
S 6.42			S 6.46						
S 6.44			S 6.48						
S 6.46			S 6.50						
S 6.48			S 6.52						
S 6.52			S 6.56		S 6.54				
					S 6.57				
					S 7.00				
					S 7.02				
					S 7.04				
S 7.02	S 7.02	S 7.08	S 7.08	S 7.10	S 7.11			S 7.10	S 7.16
	S 7.04	7.10	7.10		7.12			S 7.12	7.18
	S 7.06							S 7.14	7.19
	S 7.08							S 7.16	
	S 7.10	7.12	7.12		7.14			S 7.18	7.22
	S 7.12							S 7.21	
	S 7.14							S 7.23	
	S 7.16	7.14	7.14		7.16			S 7.25	7.24
	S 7.18							S 7.27	
	S 7.21	S 7.17	S 7.17		S 7.19			S 7.30	S 7.27
	S 7.26	S 7.22	S 7.22		S 7.24			S 7.35	S 7.32
	S 7.30	S 7.26	S 7.26		S 7.28			S 7.39	S 7.36
AM	AM	AM	AM	AM	AM	AM	AM	AM	AM
811	1575	809	711	5109	5405	1015	1579	1411	
61				61		62			

Cont'd on page

WESTWARD—First Class

WESTWARD—First Class

STATIONS	5569	2017	1313	6005	813	1209	1017
	Sunday Only	Daily Ex. Sun.	Daily Ex. Sun.	Sunday Only	Daily Ex. Sun.	Daily Ex. Sun.	Daily Ex. Sun.
Jamaica R. Park		R. Park	F. Rock R. Head H'stead R. Park	R. Park	L. Beach	F. Rock	F. Rock.
			149			149	
	AM	AM	AM	AM	AM	AM	AM
Valley Stream						S 6.47	
Gibson						S 6.50	
Hewlett						S 6.52	
Woodmere						S 6.54	
Cedarhurst						S 6.56	
Lawrence						S 6.59	
Inwood	MU	MU	MU	MU	MU	S 7.01	MU
Far Rockaway		Will not run	Will not run		Will not run	S 7.04	S 7.07
Wave Crest		Nov. 24, Dec. 26, Jan. 2, May 30	Nov. 24, Dec. 26, Jan. 2, May 30		Nov. 24, Dec. 26, Jan. 2, May 30	S 7.06	S 7.09
Edgemere						S 7.08	S 7.11
Frank Avenue						S 7.10	S 7.13
Straiton Avenue						S 7.12	S 7.15
Arverne						S 7.15	S 7.18
Rockaway Park		S 6.54		S 7.03			
Seaside		S 6.56		S 7.05			
Holland		S 6.58		S 7.07			
Hammel		S 7.01		S 7.10			
Draw		7.02		7.11		7.17	7.20
Broad Channel		S 7.04		S 7.13			
The Raunt		S 7.07					
Beach		7.10		7.18		7.24	7.27
Hamilton Beach		S 7.11		S 7.19			
Howard Beach		S 7.13		S 7.21			
Aqueduct		S 7.15					
Ozone Park		S 7.18		S 7.25		S 7.29	7.32
Woodhaven Junc.		S 7.20		S 7.26			
Brooklyn Manor				S 7.28			
Parkside				S 7.31			
Rego Park				S 7.34		MU	
Win.		7.27		7.37			7.41
Long Beach				S 6.53			
Lead				6.55			
Island Park				S 6.56		Will not run	
Oceanside				S 7.00		Nov. 24, Dec. 26, Jan. 2, May 30	First trip May 31
Atlantic Avenue				S 7.02			
East Rockaway				S 7.04			
Center Avenue				S 7.06			
Lynbrook				S 7.08			
Valley Stream			S 7.01		7.12		
Rosedale			S 7.05		P 7.14		
Laurelton					S 7.16		
Higbie Avenue			S 7.09				
Locust Manor			S 7.12		P 7.19		
Cedar Manor			S 7.15		P 7.21		
Jamaica	S 7.20		S 7.22		S 7.24		
Dunton	S 7.22		7.24				
Morris Park	S 7.24						
Clarenceville	S 7.26						
Woodhaven Junc.	S 7.28		S 7.26			7.31	
Woodhaven	S 7.30						
Union Course	S 7.32						
Autumn Avenue	S 7.35		7.29			7.33	
Warwick Street	S 7.37						
East New York	S 7.40		S 7.32		S 7.36		
Nostrand Avenue	S 7.45		S 7.37		S 7.41		
Flatbush Avenue	S 7.49		S 7.41		S 7.45		
	AM	AM	AM	AM	AM	AM	AM
	5569	2017	1313	6005	813	1209	1017

Cont'd on page

1583	1113	1413	2019	1587	1021	815	95	2021
Daily Ex. Sun.	Daily Ex. Sun.	Daily Ex. Sun.	Daily Ex. Sat. & Sun.	Daily Ex. Sun.	Daily Ex. Sun.	Daily Ex. Sat. & Sun.	Daily Ex. Sat. & Sun.	Daily Ex. Sun.
Jamaica	F. Rock	F. Park L. Beach Babylon O. Bay F. Rock	R. Park	W.H.Jet.	F. Rock	L. Beach Babylon P. Jeff.	Babylon	R. Park
	150	63					132	
AM	AM	AM	AM	AM	AM	AM	AM	AM
MU	MU	MU	MU	MU	MU	MU	MU	MU
Will not run	Will not run	Will not run	Will not run	Will not run	S 7.22	Will not run	Will not run	Will not run
Nov. 24, Dec. 26, Jan. 2, May 30	Nov. 24, Dec. 26, Jan. 2, May 30	Nov. 24, Dec. 26, Jan. 2, May 30	Nov. 24, Dec. 26, Jan. 2, May 30	Nov. 24, Dec. 26, Jan. 2, May 30	S 7.24	Nov. 24, Dec. 26, Jan. 2, May 30	Nov. 24, Dec. 26, Jan. 2, May 30	Nov. 24, Dec. 26, Jan. 2, May 30
					S 7.26			
					S 7.29			
					S 7.31			
					S 7.34			
					S 7.16			S 7.30
					S 7.18			S 7.32
					S 7.20			S 7.35
					S 7.23			S 7.38
					7.24	7.36		7.39
					S 7.26			E 7.40
					7.31	7.43		7.45
					S 7.33			S 7.46
					7.37	7.48		S 7.48
					S 7.39			S 7.50
					S 7.41			S 7.53
					7.48	7.57		S 7.55
					S 7.03			S 7.58
					7.05			S 8.02
					S 7.06			S 8.06
					S 7.11			S 8.09
					S 7.13			
					S 7.15			
					S 7.17			
	S 7.17				S 7.21			
					S 7.25			
	S 7.23				S 7.30			
					S 7.33			
	S 7.24	S 7.30	S 7.31		S 7.40	P 7.44		
	S 7.26		7.33		7.41	7.45		
	S 7.28				S 7.43			
	S 7.30							
	S 7.32		7.35		S 7.41	7.46	7.48	
	S 7.34				S 7.45			
	S 7.36				S 7.49			
	S 7.38		7.37		S 7.54	7.48	7.50	
	P 7.40				S 7.56			
	S 7.43		P 7.40		S 7.59	S 7.51	S 7.53	
	S 7.48		S 7.44		S 8.04	S 7.56	S 7.58	
	S 7.52		S 7.48		S 8.08	S 8.00	S 8.02	
	AM	AM	AM	AM	AM	AM	AM	AM
	1583	1113	1413	2019	1587	1021	815	95
	63	63	63	64	64	64	65	65

Cont'd on page

WESTWARD—First Class

WESTWARD—First Class

STATIONS	716	1589	935	1213	817	1591	4809
	Daily Ex. Sun.	Daily Ex. Sun.	Daily Ex. Sun.	Daily Ex. Sun.	Daily Ex. Sun.	Daily Ex. Sun.	Sunday Only
	H'stead (P. Jeff. Sat.)	Jamaica	W.Hemp. Speonk	F. Rock.	L. Beach O. Bay F. Park	Jamaica	L. Beach
Cont'd from page	64		132	150			
	AM	AM	AM	AM	AM	AM	AM
Valley Stream..				S 7.03			
Gibson				S 7.06			
Hewlett				S 7.08			
Woodmere				S 7.10			
Cedarhurst				S 7.12			
Lawrence				S 7.15			
Inwood	MU	MU	MU	S 7.17	MU	MU	MU
Far Rockaway	Will not run		Will not run	S 7.30	Will not run	Will not run	Will also run
Wave Crest	Nov. 24, Dec. 26, Jan. 2, May 30		Nov. 24, Dec. 26, Jan. 2, May 30	S 7.32	Nov. 24, Dec. 26, Jan. 2, May 30	Oct. 12, Nov. 8, 24, Dec. 26, Jan. 2, Feb. 13, 22, May 30	Nov. 24, Dec. 26, Jan. 2, May 30
Edgemere				S 7.35			
Frank Avenue				S 7.37			
Straiton Avenue				S 7.39			
Arverne				S 7.41			
Rockaway Park							
Seaside							
Holland							
Hammel							
Draw				7.43			
Broad Channel							
The Raunt Beach				7.51			
Hamilton Beach							
Howard Beach							
Aqueduct							
Ozone Park				S 7.55			
Woodhaven Junc.							
Brooklyn Manor							
Parkside							
Rego Park				MU			
Win							
Long Beach					S 7.21		S 7.28
Lead					7.23		7.30
Island Park					S 7.24		S 7.31
Oceanside					S 7.28		S 7.35
Atlantic Avenue					S 7.30		S 7.37
East Rockaway					S 7.32		S 7.39
Center Avenue					S 7.34		S 7.41
Lynbrook					S 7.36		S 7.43
Valley Stream			7.30		E 7.40		S 7.47
Rosedale			S 7.34				
Laurelton			S 7.37				S 7.51
Higbie Avenue			S 7.40				
Locust Manor			E 7.42				
Cedar Manor			E 7.44				S 7.54
Jamaica	S 7.45	S 7.46	S 7.48		S 7.56	S 7.56	S 7.58
Dunton	7.47	S 7.48	7.52		7.56	7.58	
Morris Park		S 7.50			S 8.00		
Clarenceville		S 7.52					
Woodhaven Junc.	7.50	S 7.54	7.55	7.57	7.59	S 8.03	
Woodhaven		S 7.56				S 8.05	
Union Course		S 7.59				S 8.08	
Autumn Avenue	7.52	S 8.03	7.58	8.00	8.02	S 8.15	
Warwick Street		S 8.05				S 8.18	
East New York	S 7.55	S 8.08	S 8.01	S 8.03	S 8.05	S 8.21	
Nostrand Avenue	S 8.00	S 8.12	S 8.06	S 8.08	S 8.10	S 8.26	
Flatbush Avenue	S 8.04	S 8.17	S 8.10	S 8.12	S 8.14	S 8.30	
	AM	AM	AM	AM	AM	AM	AM
	716	1589	935	1213	817	1591	4809

Cont'd on page

65

	99	4707	3033	1317	2023	2025	819	1421	103
	Daily Ex. Sun.	Sunday Only	Daily Ex. Sun.	Daily Ex. Sun.	Daily Ex. Sun.	Daily Ex. Sun.	Daily Ex. Sun.	Daily Ex. Sat. & Sun.	Daily Ex. Sun.
	Babylon H'stead	H'stead L. Beach O. Bay	R. Park	F. Rock P. Jeff.	R. Park	R. Park	L. Beach	F. Park.	Freeport
	133	65		150				66	133
	AM	AM	AM	AM	AM	AM	AM	AM	AM
	MU	MU	MU	MU	MU	MU	MU	MU	MU
	Will not run Oct. 12, Nov. 8, 24, Dec. 26, Jan. 2, Feb. 13, 22, May 30	Will also run Nov. 24, Dec. 26, Jan. 2, May 30		Will not run Nov. 24, Dec. 26, Jan. 2, May 30		Will not run Oct. 12, Nov. 8, 24, Dec. 26, Jan. 2, Feb. 13, 22, May 30	Will not run Oct. 12, Nov. 8, 24, Dec. 26, Jan. 2, Feb. 13, 22, May 30	Will not run Oct. 12, Nov. 8, 24, Dec. 26, Jan. 2, Feb. 13, 22, May 30	Will not run Oct. 12, Nov. 8, 24, Dec. 26, Jan. 2, Feb. 13, 22, May 30
			S 7.39		S 7.49	S 7.53			
			S 7.41		S 7.51	S 7.55			
			S 7.43		S 7.53	S 7.57			
			S 7.46		S 7.56	S 8.00			
			7.47		7.57	8.01			
			S 7.48		S 7.59				
			S 7.51						
			7.54		8.04	8.06			
			S 7.56		S 8.05				
			S 7.58		S 8.07				
			S 8.01		S 8.10				
			S 8.04		S 8.13	8.09			
					S 8.16				
					S 8.20	S 8.11			
					S 8.25				
					S 8.29				
					8.33	8.19			
							S 7.37		
							7.39		
							S 7.46		
							S 7.51		
	S 7.59	S 8.00			S 8.06		8.03	8.06	S 8.07
	8.01	8.01			8.06			8.08	8.09
		S 8.03							
	8.04	S 8.05	8.06	8.08				8.10	8.12
	8.06	8.08	8.08	8.10				8.12	8.14
	S 8.10	S 8.11	S 8.12	S 8.14				S 8.16	S 8.18
	S 8.15	S 8.16	S 8.17	S 8.19				S 8.21	S 8.23
	S 8.19	S 8.20	S 8.21	S 8.23				S 8.25	S 8.27
	AM	AM	AM	AM	AM	AM	AM	AM	AM
	99	4707	3033	1317	2023	2025	819	1421	103

68

66

66

WESTWARD—First Class

WESTWARD—First Class

STATIONS	1115	1111	1117	751	821	937	1423
	Daily Ex. Sat. & Sun.	Saturday Only	Daily Ex. Sat. & Sun.	Daily Ex. Sun.	Daily Ex. Sun.	Daily Ex. Sun.	See Note
Hewlett		F. Rock.	F. Rock. W.Hemp.	H'stead Queens V. Stream Ronk. F. Rock. Hewlett	L. Beach	W.Hemp. L. Beach F. Park	F. Rock. V. Stream L. Beach Ronk.
Cont'd from page	151	151	151	66		133	
Valley Stream..	AM	AM	AM	AM	AM	AM	AM
Gibson.....							
Hewlett.....							
Woodmere.....							
Cedarhurst.....							
Lawrence.....							
Inwood.....	MU	MU	MU	MU	MU	MU	MU
Far Rockaway..	Will not run			Will not run	Will not run	Will not run	Will run
Wave Crest.....	Nov. 24, Dec. 28, Jan. 2, Feb. 22, May 30			Oct. 12, Nov. 8, 11, 24, Dec. 26, Jan. 2, Feb. 13, 22, May 30	Nov. 24, Dec. 26, Jan. 2, Feb. 13, 22, May 30	Oct. 12, Nov. 8, 24, Dec. 26, Jan. 2, Feb. 13, 22, May 30	Oct. 12, Nov. 8, Feb. 13, 22
Edgemere.....							
Frank Avenue..							
Straiton Avenue							
Arverne.....							
Rockaway Park							
Seaside.....							
Holland.....							
Hammel.....							
Draw.....							
Broad Channel							
The Raunt.....							
Beach.....							
Hamilton Beach							
Howard Beach..							
Aqueduct.....							
Ozone Park.....							
Woodhaven Junc.							
Brooklyn Manor							
Parkside.....							
Rego Park.....							
Win.....							
Long Beach.....					S 7.46		
Lead.....					7.48		
Island Park.....					S 7.49		
Oceanside.....					S 7.53		
Atlantic Avenue					S 7.55		
East Rockaway					S 7.57		
Center Avenue.					S 7.59		
Lynbrook.....					S 8.01		
Valley Stream..	S 7.53	S 7.55	S 8.02		8.05		
Rosedale.....	S 7.57	S 7.59	N 8.05				
Laurelton.....	S 8.00	S 8.02	N 8.07				
Higbie Avenue..	S 8.02	S 8.04					
Locust Manor...	S 8.04	S 8.06					
Cedar Manor...	S 8.07	S 8.09					
Jamaica.....	S 8.11	S 8.13	S 8.13	S 8.15	S 8.15	S 8.19	S 8.19
Dunton.....				8.17		8.21	8.21
Morris Park...							
Clarenceville..							
Woodhaven Junc.				8.19		8.23	8.23
Woodhaven.....							
Union Course..							
Autumn Avenue.				8.21		8.25	8.25
Warwick Street.							
East New York..				S 8.24		S 8.28	S 8.28
Nostrand Avenue				S 8.29		S 8.32	S 8.32
Flatbush Avenue.				S 8.33		S 8.36	S 8.36
	AM 1115	AM 1111	AM 1117	AM 751	AM 821	AM 937	AM 1423
Cont'd on page	66	67	67		67		

STATIONS	109	1593	3035	1219	823	1425	7009	1025	1027
	Daily Ex. Sun.	Daily Ex. Sun.	Daily Ex. Sun.	Daily Ex. Sun.	Daily Ex. Sun.	Daily Ex. Sun.	Sunday Only	Daily Ex. Sun.	Daily Ex. Sun.
Patch. Babylon		Dunton	R. Park	F. Rock.	L. Beach	F. Park Freeport Babylon Patch. P. Jeff.	R. Park	F. Rock.	F. Rock.
Cont'd from page	133			151		68			
Valley Stream..	AM	AM	AM	AM	AM	AM	AM	AM	AM
Gibson.....				S 7.46					S 7.50
Hewlett.....				S 7.49					S 7.55
Woodmere.....				S 7.51					S 7.58
Cedarhurst.....				S 7.53					S 8.01
Lawrence.....				S 7.55					S 8.04
Inwood.....				S 7.58					S 8.07
Far Rockaway..	MU	MU	MU	S 8.00	MU	MU	MU	MU	S 8.09
Wave Crest.....	Will not run	Will not run		S 8.03	Will not run	Will not run		S 8.16	S 8.12
Edgemere.....	Oct. 12, Nov. 8, 24, Dec. 28, Jan. 2, Feb. 13, 22, May 30	Oct. 12, Nov. 8, 24, Dec. 28, Jan. 2, Feb. 13, 22, May 30		S 8.05	Nov. 8, 24, Dec. 28, Jan. 2, Feb. 13, 22, May 30	Nov. 24, Dec. 26, Jan. 2, Feb. 13, 22, May 30		S 8.18	S 8.14
Frank Avenue..				S 8.07					S 8.16
Straiton Avenue				S 8.09					S 8.18
Arverne.....				S 8.11				S 8.22	S 8.20
Rockaway Park				S 8.14				S 8.24	S 8.22
Seaside.....			S 8.06				S 8.10		
Holland.....			S 8.08				S 8.12		
Hammel.....			S 8.10				S 8.14		
Draw.....			S 8.13				S 8.17		
Broad Channel			8.14	8.16			8.18	8.26	8.24
The Raunt.....			S 8.16				S 8.20		
Beach.....			8.21	8.23			S 8.22	8.25	8.31
Hamilton Beach							S 8.26		
Howard Beach..							S 8.28		
Aqueduct.....							S 8.30		
Ozone Park.....			8.25	S 8.28			S 8.33	8.38	8.36
Woodhaven Junc.									
Brooklyn Manor									
Parkside.....				MU					MU
Rego Park.....								8.45	8.43
Win.....									
Long Beach.....					S 8.01				
Lead.....					8.03				
Island Park.....					Will not run				Last trip
Oceanside.....					Oct. 12, Nov. 8, 24, Dec. 28, Jan. 2, Feb. 13, 22, May 30				May 29
Atlantic Avenue									
East Rockaway									
Center Avenue.									
Lynbrook.....					S 8.11				
Valley Stream..	8.12				8.14				
Rosedale.....									
Laurelton.....					S 8.18			First Trip	Will not run
Higbie Avenue..								May 31	Nov. 24, Dec. 26, Jan. 2
Locust Manor...									
Cedar Manor...									
Jamaica.....	S 8.21				8.25	S 8.27			
Dunton.....	S 8.22					8.29			
Morris Park...	S 8.24								
Clarenceville..	S 8.26								
Woodhaven Junc.	S 8.28	8.26		8.30		8.32	8.35		
Woodhaven.....	S 8.30								
Union Course..	S 8.32								
Autumn Avenue.	S 8.35	8.28		8.32		8.34	8.38		
Warwick Street.	S 8.37								
East New York..	S 8.40	S 8.31		8.35		S 8.37	S 8.41		
Nostrand Avenue	S 8.45	S 8.36		8.40		S 8.42	S 8.46		
Flatbush Avenue.	S 8.49	S 8.40		8.44		S 8.46	S 8.50		
	AM 109	AM 1593	AM 3035	AM 1219	AM 823	AM 1425	AM 7009	AM 1025	AM 1027
Cont'd on page	67				68			69	69

WESTWARD—First Class

WESTWARD—First Class

STATIONS	1435	1319	1033	829	941	7016	2035
	Daily Ex. Sun.	Daily Ex. Sun.	Daily Ex. Sun.	Daily Ex. Sun.	Daily Ex. Sun.	Sunday Only	Daily Ex. Sun.
Queens Freeport O. Bay		F. Rock. H'stead Greenport	F. Rock.	L. Beach Babylon Montauk	W. Hemp. Queens	R. Park	R. Park
Cont'd from page	71	153	152		135		
Valley Stream	AM	AM	AM	AM	AM	AM	AM
Gibson			S 8 19				
Hewlett			S 8 22				
Woodmere			S 8 24				
Cedarhurst			S 8 26				
Lawrence			S 8 29				
Inwood	MU	MU	S 8 31	MU	MU	MU	MU
Far Rockaway	Will not run		S 8 36	Will not run	Will not run		
Wave Crest			S 8 38	Oct. 12, Nov. 8, 24, Dec. 28, Jan. 2, Feb. 13, 22, May 30	Oct. 12, Nov. 8, 24, Dec. 28, Jan. 2, Feb. 13, 22, May 30		
Edgemere	Nov. 24, Dec. 28, Jan. 2, May 30		S 8 40	Nov. 8, 24, Dec. 28, Jan. 2, Feb. 13, 22, May 30	Nov. 8, 24, Dec. 28, Jan. 2, Feb. 13, 22, May 30		
Frank Avenue			S 8 42	Jan. 2, Feb. 13, 22, May 30	Jan. 2, Feb. 13, 22, May 30		
Stratton Avenue			S 8 44	Feb. 13, 22, May 30	Feb. 13, 22, May 30		
Arverne			S 8 46	May 30	May 30		
Rockaway Park						S 9 03	S 9 03
Seaside						S 9 05	S 9 05
Holland						S 9 07	S 9 07
Hammel						S 9 10	S 9 09
Draw			8 48			9 11	9 10
Broad Channel						S 9 13	S 9 12
The Raunt						S 9 15	S 9 14
Beach			8 55			9 19	9 18
Hamilton Beach			MU			S 9 20	S 9 20
Howard Beach						S 9 22	S 9 22
Aqueduct						S 9 24	S 9 24
Ozone Park			8 59			S 9 27	S 9 27
Woodhaven Junc.						S 9 28	S 9 28
Brooklyn Manor			S 9 01			S 9 30	S 9 30
Parkside			S 9 04			S 9 33	S 9 33
Rego Park						S 9 36	S 9 36
Win.			9 10				9 40
Long Beach				S 8 45			
Lead				8 47			
Island Park				S 8 48			
Oceanside							
Atlantic Avenue				S 8 53			
East Rockaway				S 8 55			
Center Avenue				S 8 57			
Lynbrook							
Valley Stream		S 8 47		9 01	S 9 06		
Rosedale		S 8 51					
Laurelton		S 8 54			S 9 11		
Higbie Avenue		S 8 56					
Locust Manor		S 8 59					
Cedar Manor		S 9 01					
Jamaica	S 9 02	S 9 05		S 9 13	S 9 17		
Dunton	9 04	9 10		9 15	9 20		
Morris Park							
Clarenceville							
Woodhaven Junc.	Z 9 07	9 12		9 17	9 22	9 29	
Woodhaven							
Union Course							
Autumn Avenue	9 09	9 15		9 19	9 24	9 31	
Warwick Street							
East New York	S 9 12	S 9 18		S 9 22	S 9 27	S 9 34	
Nostrand Avenue	S 9 17	S 9 23		S 9 27	S 9 32	S 9 39	
Flatbush Avenue	S 9 21	S 9 27		S 9 31	S 9 36	S 9 43	
	AM	AM	AM	AM	AM	PM	AM
	1435	1319	1033	829	941	7016	2035
Cont'd on page			72				73

STATIONS	1035	1601	5007	5419	831	119	833	2037	1605
	Daily Ex. Sun.	Daily Ex. Sun.	Sunday Only	Sunday Only	Daily Ex. Sun.	Daily Ex. Sun.	See Note	Daily Ex. Sun.	Daily Ex. Sun.
Queens Freeport O. Bay		Jamaica R. Park F. Rock.	F. Rock R. Park	P. Jeff. H'stead F. Rock.	L. Beach	Freeport H'stead Hun'ton L. Beach	L. Beach H'stead	R. Park	Jamaica
Cont'd from page	153		154			135			
Valley Stream	AM	AM	AM	AM	AM	AM	AM	AM	AM
Gibson	S 8 43		S 8 50						
Hewlett	S 8 46		S 8 53						
Woodmere	S 8 48		S 8 55						
Cedarhurst	S 8 51		S 8 57						
Lawrence	S 8 54		S 9 00						
Inwood	S 8 56		S 9 02						
Far Rockaway	S 8 58	MU	S 9 04	MU	MU	MU	MU	MU	MU
Wave Crest	S 9 01		S 9 07						
Edgemere	S 9 03		S 9 09		Will not run	Will not run	Will run	Will not run	Will not run
Frank Avenue	S 9 05		S 9 11		Nov. 24, Dec. 28, Jan. 2, May 30	Nov. 24, Dec. 28, Jan. 2, May 30	Nov. 24, Dec. 28, Jan. 2, May 30	Nov. 24, Dec. 28, Jan. 2, May 30	Nov. 24, Dec. 28, Jan. 2, May 30
Stratton Avenue	S 9 07		S 9 13						
Arverne	S 9 09		S 9 15						
Rockaway Park	S 9 12		S 9 17						
Seaside								S 9 38	
Holland								S 9 40	
Hammel								S 9 42	
Draw			MU					S 9 45	
Broad Channel	9 13		9 19					9 46	
The Raunt								S 9 48	
Beach	9 20		9 26					9 53	
Hamilton Beach									
Howard Beach								S 9 56	
Aqueduct								S 9 58	
Ozone Park	S 9 25		S 9 30						
Woodhaven Junc.	S 9 26		S 9 31					S 10 01	
Brooklyn Manor			S 9 33					S 10 03	
Parkside			S 9 36					S 10 06	
Rego Park			S 9 39					S 10 09	
Win.	9 34		9 42					10 12	
Long Beach					S 9 06	S 9 02			
Lead					9 08	9 06			
Island Park					S 9 09	S 9 07			
Oceanside					S 9 13	S 9 11			
Atlantic Avenue					S 9 15	S 9 13			
East Rockaway					S 9 17	S 9 15			
Center Avenue					S 9 19	S 9 17			
Lynbrook					S 9 21	S 9 19			
Valley Stream					9 26	S 9 23			
Rosedale						S 9 27			
Laurelton						S 9 29			
Higbie Avenue						S 9 31			
Locust Manor						S 9 33			
Cedar Manor						S 9 35			
Jamaica	S 9 22		S 9 34	S 9 35	S 9 41	S 9 39		S 9 47	
Dunton	9 24		9 36		9 43	9 43		S 9 49	
Morris Park	S 9 26							S 9 51	
Clarenceville	S 9 27							S 9 52	
Woodhaven Junc.	S 9 29		S 9 39		9 45	9 45		S 9 54	
Woodhaven	S 9 31							S 9 56	
Union Course	S 9 33							S 9 57	
Autumn Avenue	S 9 34		9 41		9 47	9 47		S 9 59	
Warwick Street	S 9 36							S 10 01	
East New York	S 9 38		S 9 44		S 9 50	S 9 50		S 10 03	
Nostrand Avenue	S 9 43		S 9 49		S 9 55	S 9 55		S 10 08	
Flatbush Avenue	S 9 47		S 9 53		S 9 59	S 9 59		S 10 12	
	AM	AM	AM	AM	AM	AM	AM	AM	AM
	1035	1601	5007	5419	831	119	833	2037	1605
Cont'd on page	73		73		73			74	

WESTWARD—First Class

WESTWARD—First Class

	5581	1125	1443	1445	1039	835	4819
	Sunday Only	Daily Ex. Sun.	Daily Ex. Sun.	See Note	Daily	Daily Ex. Sun.	Sunday Only
STATIONS	Queens	F. Rock.	Babylon F. Rock. O. Bay R. Park	Babylon Patch. F. Rock.	F. Rock.	L. Beach Babylon Patch. H'tstead F. Rock.	L. Beach Babylon Montauk Gr'port F. Rock.
Cont'd from page	74	154			155		
	AM	AM	AM	AM	AM	AM	AM
Valley Stream..					S 9.40		
Gibson.....					S 9.43		
Hewlett.....					S 9.45		
Woodmere.....					S 9.47		
Cedarhurst.....					S 9.50		
Lawrence.....					S 9.52		
Inwood.....	MU	MU	MU	MU	S 9.54	MU	MU
Far Rockaway..					S 9.56		
Wave Crest.....		Will not run			S 9.58	Will not run	
Edgemere.....		Nov. 24, Dec. 26, Jan. 2		Will run Nov. 24, Dec. 26, Jan. 2	S10.00	Nov. 24, Dec. 26, Jan. 2	
Frank Avenue..					S10.02		
Straiton Avenue					S10.04		
Arverne.....					S10.06		
Rockaway Park.					MU		
Seaside.....							
Holland.....							
Hammel.....							
Draw.....					10.08		
Broad Channel.							
The Raunt.....							
Beach.....					10.15		
Hamilton Beach.							
Howard Beach..							
Aqueduct.....							
Ozone Park.....					S10.19		
Woodhaven Junc.					S10.20		
Brooklyn Manor.					S10.21		
Parkside.....					S10.24		
Rego Park.....					S10.27		
Win.....					10.30		
Long Beach.....					S 9.44	S 9.44	
Lead.....					9.46	9.46	
Island Park...					S 9.47	S 9.47	
Oceanside.....					S 9.51	S 9.51	
Atlantic Avenue					S 9.53	S 9.53	
East Rockaway.					S 9.55	S 9.55	
Center Avenue.					S 9.57	S 9.57	
Lynbrook.....					S 9.59	S 9.59	
Valley Stream..		S 9.39			10.03	S10.02	
Rosedale.....		S 9.43				S10.06	
Laurelton.....		S 9.45				S10.08	
Higbie Avenue.		S 9.47				S10.10	
Locust Manor...		S 9.49				S10.12	
Cedar Manor...		S 9.51				S10.14	
Jamaica.....	S 9.47	S 9.55	S 9.58	S10.17		S ^{10.18} _{10.16}	S ^{10.21} _{10.19}
Dunton.....	S 9.49		10.00	10.19		10.18	10.22
Morris Park...	S 9.51						S10.24
Clarenceville..	S 9.52						S10.28
Woodhaven Junc.	S 9.54		S10.03	S10.21		S10.21	S10.26
Woodhaven.....	S 9.56						
Union Course...	S 9.57						
Autumn Avenue.	S 9.59		10.05	10.24		10.24	10.29
Warwick Street..	S10.01						
East New York..	S10.03		S10.09	S10.27		S10.27	S10.32
Nostrand Avenue.	S10.08		S10.14	S10.32		S10.32	S10.37
Flatbush Avenue.	S10.12		S10.18	S10.36		S10.36	S10.41
	AM	AM	AM	AM	AM	AM	AM
	5581	1125	1443	1445	1039	835	4819

Cont'd on page

	1607	4715	943	7017	1323	2041	837	125	5583
	Daily Ex. Sun.	Sunday Only	Daily Ex. Sun.	Sunday Only	Daily Ex. Sun.	Daily Ex. Sun.	Daily Ex. Sun.	Daily Ex. Sun.	Sunday Only
STATIONS	Queens	H'tstead O. Bay	W.Hamp- Gr'port	R. Park	F. Rock. H'tstead P. Jeff.	R. Park	L. Beach	Babylon L. Beach R. Park	Queens
75	75	136			155			136	76
AM	AM	AM	AM	AM	AM	AM	AM	AM	AM
MU	MU	MU	MU	MU	MU	MU	MU	MU	MU
					S10.25		S10.42		
					S10.27		S10.44		
					S10.29		S10.46		
					S10.31		S10.48		
					10.32		10.49		
					S10.34		S10.51		
					10.39		10.56		
					S10.40		S10.57		
					S10.42		S10.59		
					S10.43		S11.00		
					S10.45		S11.02		
							S11.03		
							S11.05		
							S11.08		
							S11.11		
							11.14		
							S10.29		
							10.31		
							S10.32		
							S10.36		
							S10.38		
							S10.40		
							S10.42		
							S10.44		
							S10.48		
							S10.35		
							S10.39		
							S10.41		
							S10.43		
							S10.45		
							S10.47		
	S10.23	S10.40	S10.42		S ^{10.51} _{10.49}		S10.58	S11.01	S11.05
	S10.25	10.41	10.44		10.55			11.03	S11.07
	S10.27								S11.09
	S10.28								S11.10
	S10.30	10.43	10.46	10.47	10.57			S11.05	S11.12
	S10.32								S11.14
	S10.33								S11.15
	S10.35	10.45	10.48	10.49	10.59			11.08	S11.17
	S10.37								S11.19
	S10.39	S10.48	S10.51	S10.52	S11.02			S11.11	S11.21
	S10.44	S10.53	S10.56	S10.57	S11.07			S11.16	S11.26
	S10.48	S10.57	S11.00	S11.01	S11.11			S11.20	S11.30
	AM	AM	AM	AM	AM	AM	AM	AM	AM
	1607	4715	943	7017	1323	2041	837	125	5583
						76	76		

WESTWARD—First Class

WESTWARD—First Class

STATIONS	1043	5213	5119	6027	3049	4823	839
	Daily Ex. Sun.	Sunday Only	Sunday Only	Sunday Only	Daily Ex. Sun.	Sunday Only	Daily Ex. Sun.
	F. Rock.	F. Rock.	F. Rock.	R. Park	R. Park F. Rock.	L. Beach R. Park F. Rock. W. Hemp. Babylon	L. Beach Freeport H'stead O. Bay Montauk
Cont'd from page	156	157	156				
	AM	AM	AM	AM	AM	AM	AM
Valley Stream..	S10.37	S11.00					
Gibson.....	S10.40	S11.03					
Hewlett.....	S10.42	S11.05					
Woodmere.....	S10.44	S11.07					
Cedarhurst.....	S10.47	S11.09					
Lawrence.....	S10.49	S11.12					
Inwood.....	S10.51	S11.14	MU	MU	MU	MU	MU
Far Rockaway..	S10.54	S11.17					
Wave Crest.....	S10.56						
Edgemere.....	S10.58						
Frank Avenue..	S11.00						
Straiton Avenue	S11.02						
Arverne.....	S11.04	MU					
Rockaway Park..				S11.06	S11.08		
Seaside.....				S11.08	S11.10		
Holland.....				S11.10	S11.12		
Hammel.....	MU			S11.13	S11.15		
Draw.....	11.06			11.14	11.16		
Broad Channel..				S11.16	S11.18		
The Raunt.....				S11.20			
Beach.....	11.13			11.21	11.24		
Hamilton Beach..				S11.25			
Howard Beach...				S11.26			
Aqueduct.....				S11.28			
Ozone Park.....	S11.17			S11.26	S11.30		
Woodhaven Junc..	S11.19			S11.27			
Brooklyn Manor..	S11.21			S11.29			
Parkside.....				S11.32			
Rego Park.....				S11.35			
Win.....	11.28			11.38			
Long Beach.....					S10.54	S11.00	
Lead.....					10.56	11.02	
Island Park.....					S10.57	S11.03	
Oceanside.....					S11.01	S11.07	
Atlantic Avenue					S11.03	S11.09	
East Rockaway..					S11.05	S11.11	
Center Avenue..					S11.07	S11.13	
Lynbrook.....					S11.09	S11.15	
Valley Stream..			S11.10		11.13	S11.19	
Rosedale.....					S11.16	S11.22	
Laurelton.....					S11.18	S11.24	
Higbie Avenue..					S11.20		
Locust Manor...			S11.17				
Cedar Manor...			S11.19				
Jamaica.....			S11.23		S 11.25	S 11.31	
Dunton.....					11.28	11.34	
Morris Park.....					S11.30		
Clarenceville...							
Woodhaven Junc..				11.32	S11.32	11.36	
Woodhaven.....							
Union Course...							
Autumn Avenue..					11.34	11.35	11.38
Warwick Street..							
East New York...					S11.37	S11.38	S11.41
Nostrand Avenue					S11.42	S11.43	S11.46
Flatbush Avenue..					S11.46	S11.47	S11.50
	AM	AM	AM	AM	AM	AM	AM
	1043	5213	5119	6027	3049	4823	839

Cont'd on page

STATIONS	1615	5585	1325	1231	5313	841	5123	6031	2049
	Daily Ex. Sun.	Sunday Only	Daily Ex. Sun.	Daily Ex. Sun.	Sunday Only	Daily Ex. Sun.	Sunday Only	Sunday Only	Saturday Only
	Jamaica	Queens	F. Rock. Babylon H'stead East Wiliston W. Hemp.	F. Rock.	F. Rock. H'stead	L. Beach	F. Rock.	R. Park	R. Park
		77	157	159	158		158		
	AM	AM	AM	AM	AM	AM	PM	PM	PM
				S11.51					
				S11.54					
				S11.56					
				S11.58					
				S12.01					
				S12.03					
	MU	MU	MU	S12.05	MU	MU	MU	MU	MU
				S12.08					
								S12.05	S12.12
								S12.07	S12.14
								S12.09	S12.16
								S12.12	S12.19
								12.13	12.20
								S12.15	S12.22
								S12.17	
								12.21	12.27
								S12.22	
								S12.24	
								S12.26	
								S12.29	
								S12.31	12.31
								S12.33	S12.32
								S12.36	S12.35
								S12.39	S12.38
								12.42	12.41
						S11.44			
						11.46			
						S11.47			
						S11.51			
						S11.53			
						S11.55			
						S11.57			
						S11.59			
						S11.42	S11.43	12.03	S12.03
						S11.45	S11.46		S12.06
						S11.47	S11.48		
						S11.49	S11.50		
						S11.51	S11.52		
						S11.53	S11.54		
	S11.34	S11.37	S 11.37		S 11.37	S 11.43	S12.13		
	S11.36	S11.39	12.02		12.02	12.16			
	S11.38	S11.41							
	S11.39	S11.42							
	S11.41	S11.44	12.04		12.04	12.18			
	S11.43	S11.46							
	S11.44	S11.47							
	S11.46	S11.49	12.06		12.06	12.20			
	S11.48	S11.51							
	S11.50	S11.53	S12.09		S12.09	S12.23			
	S11.55	S11.58	S12.14		S12.14	S12.28			
	S11.59	S12.02	S12.18		S12.18	S12.32			
	AM	PM	PM	AM	PM	PM	PM	PM	PM
	1615	5585	1325	1231	5313	841	5123	6031	2049

78

79

78

WESTWARD—First Class

WESTWARD—First Class

STATIONS	129	5593	1621	5429	2053	4827	1327
	Daily Ex. Sun.	Sunday Only	Daily Ex. Sun.	Sunday Only	Daily Ex. Sun.	Sunday Only	Daily Ex. Sun.
	H'tead O. Bay Babylon Patch.	Jamaica R. Park	Jamaica	Babylon Patch, Ft. Jeff. F. Park	R. Park	L. Beach	F. Rock. R. Park W.Hemp.
Cont'd from page	137			79			159
	PM	PM	PM	PM	PM	PM	PM
Valley Stream..							
Gibson.....							
Hewlett.....							
Woodmere.....							
Cedarhurst.....							
Lawrence.....							
Inwood.....	MU	MU	MU	MU	MU	MU	MU
Far Rockaway..							
Wave Crest.....							
Edgemere.....							
Frank Avenue..							
Straiton Avenue							
Arverne.....							
Rockaway Park..					\$12.31		
Seaside.....					\$12.33		
Holland.....					\$12.35		
Hammel.....					\$12.38		
Draw.....					12.39		
Broad Channel..					\$12.41		
The Raunt.....					\$12.43		
Beach.....					12.47		
Hamilton Beach..					\$12.48		
Howard Beach..					\$12.50		
Aqueduct.....					\$12.51		
Ozone Park.....					\$12.53		
Woodhaven Junc..					\$12.54		
Brooklyn Manor..					\$12.56		
Parkside.....					\$12.59		
Rego Park.....					\$ 1.02		
Win.....					1.05		
Long Beach.....					\$12.12		
Lead.....					12.14		
Island Park.....					\$12.15		
Oceanside.....					\$12.19		
Atlantic Avenue					\$12.21		
East Rockaway..					\$12.23		
Center Avenue..					\$12.25		
Lynbrook.....					\$12.26		
Valley Stream..					\$12.30	\$12.35	
Rosedale.....						\$12.38	
Laurelton.....						\$12.40	
Higbie Avenue..						\$12.42	
Locust Manor...						\$12.44	
Cedar Manor...						\$12.46	
Jamaica.....	\$12.38	\$12.36	\$12.40	\$12.47		\$12.52	
Dunton.....	12.40	\$12.38	\$12.42	12.49		12.53	
Morris Park.....		\$12.40	\$12.44				
Clarenceville..		\$12.41	\$12.45				
Woodhaven Junc..	12.42	\$12.43	\$12.47	12.51		\$12.56	
Woodhaven.....		\$12.45	\$12.49				
Union Course...		\$12.46	\$12.50				
Autumn Avenue..	12.44	\$12.48	\$12.52	12.53			12.59
Warwick Street..		\$12.50	\$12.54				
East New York...	\$12.47	\$12.52	\$12.56	\$12.56		\$ 1.02	
Nostrand Avenue..	\$12.52	\$12.57	\$ 1.01	\$ 1.01		\$ 1.07	
Flatbush Avenue..	\$12.56	\$ 1.01	\$ 1.05	\$ 1.05		\$ 1.11	
	PM	PM	PM	PM	PM	PM	PM
	129	5593	1621	5429	2053	4827	1327

Cont'd on page

STATIONS	5221	843	6033	4933	5595	741	1047	1627	1233
	Sunday Only	Daily Ex. Sun.	Sunday Only	Sunday Only	Sunday Only	Daily Ex. Sun.	Saturday Only	Daily Ex. Sun.	Daily Ex. Sun.
	F. Rock.	L. Beach (Freeport, Sat.) H'tead	R. Park	W.Hemp. R. Park O. Bay Hemp.	Queens	Hemp. Babylon P. Jeff.	F. Rock.	Jamaica	F. Rock.
	159			138	80	80	161		161
	PM	PM	PM	PM	PM	PM	PM	PM	PM
	\$12.17						12.57		\$ 1.04
	\$12.20						\$ 1.00		\$ 1.07
	\$12.22						\$ 1.02		\$ 1.09
	\$12.24						\$ 1.04		\$ 1.11
	\$12.27						\$ 1.07		\$ 1.14
	\$12.29						\$ 1.09		\$ 1.16
	\$12.31	MU	MU	MU	MU	MU	\$ 1.11	MU	\$ 1.18
	\$12.34						\$ 1.14		\$ 1.22
	\$12.36						\$ 1.16		\$ 1.24
	\$12.38						\$ 1.18		\$ 1.26
	\$12.40						\$ 1.20		\$ 1.28
	\$12.42						\$ 1.22		\$ 1.30
	\$12.44						\$ 1.24		\$ 1.32
	MU		\$ 1.02					MU	MU
			\$ 1.04						
			\$ 1.06						
			\$ 1.09						
	12.46		\$ 1.10				1.26		1.34
			\$ 1.12						
	12.54		1.17				1.33		1.41
	\$12.58		\$ 1.22						\$ 1.45
			\$ 1.23				1.37		
			\$ 1.25						
			\$ 1.28						
			\$ 1.31						
			1.34				1.44		
		\$12.35							
		12.37							
		\$12.38							
		\$12.42							
		\$12.44							
		\$12.45							
		\$12.47							
		\$12.49							
		\$12.52							
		\$12.55							
		\$12.57							
		\$ 1.01							
		\$ 1.09		\$ 1.21	\$ 1.27	\$ 1.32		\$ 1.35	
				1.23	1.29	1.34		\$ 1.37	
				\$ 1.31				\$ 1.39	
					\$ 1.32			\$ 1.40	
	1.00	1.11		\$ 1.26	\$ 1.34	1.36		\$ 1.42	1.47
				\$ 1.36				\$ 1.44	
				\$ 1.37				\$ 1.45	
	1.02	1.13		1.28	\$ 1.39	1.38		\$ 1.47	1.50
					\$ 1.41			\$ 1.49	
	\$ 1.05	\$ 1.16		\$ 1.31	\$ 1.43	\$ 1.41		\$ 1.51	\$ 1.53
	\$ 1.10	\$ 1.21		\$ 1.36	\$ 1.48	\$ 1.46		\$ 1.56	\$ 1.58
	\$ 1.14	\$ 1.25		\$ 1.40	\$ 1.52	\$ 1.50		\$ 2.00	\$ 2.02
	PM	PM	PM	PM	PM	PM	PM	PM	PM
	5221	843	6033	4933	5595	741	1047	1627	1233

80

81

WESTWARD—First Class

WESTWARD—First Class

STATIONS	1139	845	2059	5317	743	1145	7051
	Daily Ex. Sun.	Daily Ex. Sun.	Daily Ex. Sun.	Sunday Only	Daily Ex. Sun.	Saturday Only	Sunday Only
F. Rock	F. Rock	L. Beach F. Rock W. Hemp. R. Park	R. Park F. Rock	F. Rock	Patch. Babyton O. Bay Hemp	F. Rock	R. Park
Cont'd from page	161			161	81	163	
	PM	PM	PM	PM	PM	PM	PM
Valley Stream							
Gibson							
Hewlett							
Woodmere							
Cedarhurst							
Lawrence							
Inwood	MU	MU	MU	MU	MU	MU	MU
Far Rockaway							
Wave Crest							
Edgemere							
Frank Avenue							
Straiton Avenue							
Arverne							
Rockaway Park			S 1.29				S 2.04
Seaside			S 1.31				S 2.06
Holland			S 1.33				S 2.08
Hammel			S 1.36				S 2.11
Draw			1.37				2.12
Broad Channel			S 1.39				S 2.14
The Raunt							S 2.16
Beach			1.44				2.20
Hamilton Beach							S 2.21
Howard Beach							S 2.22
Aqueduct							S 2.24
Ozone Park			S 1.48				S 2.26
Woodhaven Junc.			S 1.49				
Brooklyn Manor			S 1.51				
Parkside			S 1.54				
Rego Park			S 1.57				
Win			2.00				
Long Beach		S 1.18					
Lead		1.20					
Island Park		S 1.21					
Oceanside		S 1.25					
Atlantic Avenue		S 1.27					
East Rockaway		S 1.29					
Center Avenue		S 1.31					
Lynbrook		S 1.33					
Valley Stream	S 1.28	S 1.37		S 1.35		S 2.00	
Rosedale	S 1.32			S 1.39			
Laurelton	S 1.34			S 1.42			
Higbie Avenue	S 1.36			S 1.44			
Locust Manor	S 1.38			S 1.46			
Cedar Manor	S 1.40			S 1.48			
Jamaica	S 1.44	S 1.47		S 1.52	S 2.08	S 2.09	
Dunton		1.52		1.55	2.10		
Morris Park							
Clarenceville							
Woodhaven Junc.		S 1.54		1.57	2.12		2.28
Woodhaven							
Union Course							
Autumn Avenue		1.57		1.59	2.14		2.30
Warwick Street							
East New York		S 2.00		S 2.02	S 2.17		S 2.33
Nostrand Avenue		S 2.05		S 2.07	S 2.22		S 2.38
Flatbush Avenue		S 2.09		S 2.11	S 2.26		S 2.42
	PM	PM	PM	PM	PM	PM	PM
Cont'd on page	81	845	2059	5317	743	1145	7051

STATIONS	5023	4833	1051	2061	135	1633	1147	1453	1451
	Sunday Only	Sunday Only	Daily Ex. Sun.	Daily Ex. Sun.	Daily Ex. Sun.	Daily	Daily Ex. Sun.	Daily Ex. Sat. & Sun.	Saturday Only
F. Rock	F. Rock	L. Beach H'stead Babyton	F. Rock	R. Park	H'stead Babyton R. Park	Jamsica	F. Rock	East Williston F. Rock	F. Rock
Cont'd from page	163		165		139		164	82	
	PM	PM	PM	PM	PM	PM	PM	PM	PM
S 1.49	S 2.12								
S 1.52	S 2.15								
S 1.54	S 2.17								
S 1.56	S 2.19								
S 1.58	S 2.21								
S 2.01	S 2.24								
S 2.03	MU	S 2.26	MU	MU	MU	MU	MU	MU	MU
S 2.06		S 2.29							
S 2.08		MU					Will not run Nov. 24, Dec. 28, Jan. 2, May 30	Will not run Oct. 12, Nov. 8, Dec. 28, Jan. 2, Feb. 13, 22, May 30	
S 2.10									
S 2.12									
S 2.14									
S 2.16									
MU			S 2.17						
			S 2.19						
			S 2.21						
			S 2.24						
			S 2.25						
2.18			S 2.25						
			S 2.27						
			S 2.29						
2.25			S 2.33						Will also run Oct. 12, Nov. 8, Feb. 13, 22
			S 2.34						
			S 2.36						
			S 2.38						
S 2.29			S 2.41						
S 2.31			S 2.42						
S 2.33			S 2.44						
			S 2.47						
			S 2.50						
2.40			2.53						
	S 1.53								
	1.55								
	S 1.56								
	S 2.00								
	S 2.02								
	S 2.04								
	S 2.06								
	S 2.07								
	S 2.10						S 2.36		
	S 2.13						S 2.39		
	S 2.15						S 2.41		
	S 2.17						S 2.43		
	S 2.19						S 2.45		
	S 2.21						S 2.47		
	S 2.22								
	S 2.24								
	S 2.26								
	S 2.28								
	S 2.42	S 2.43	S 2.50	S 2.52	S 2.52				
	S 2.44	S 2.45	S 2.50	S 2.54	S 2.54				
	S 2.47								
		S 2.48							
		S 2.46	S 2.50						
		S 2.52							
		S 2.53							
	2.32								
			S 2.49						
			S 2.55						
			S 2.57						
	S 2.35		S 2.52	S 2.59					
	S 2.40		S 2.57	S 3.04					
	S 2.44		S 3.01	S 3.08					
	PM	PM	PM	PM	PM	PM	PM	PM	PM
Cont'd on page	82	4833	1051	2061	135	1633	1147	1453	1451

WESTWARD—First Class

WESTWARD—First Class

STATIONS	847	5319	4835	2067	1635	5229	4085
	Daily Ex. Sun.	Sunday Only	Sunday Only	Daily Ex. Sun.	Daily Ex. Sun.	Sunday Only	Sunday Only
	L. Beach Babylon W. Hemp. H'stead	F. Rock. Ronk. L. Beach	L. Beach	R. Park	Queens	F. Rock.	Babylon O. Bay H'stead Patch. W. Hemp.
Cont'd from page		166			83	167	139
	PM	PM	PM	PM	PM	PM	PM
Valley Stream..						S 3.08	
Gibson.....						S 3.11	
Hewlett.....						S 3.13	
Woodmere.....						S 3.15	
Cedarhurst.....						S 3.18	
Lawrence.....						S 3.20	
Inwood.....	MU	MU	MU	MU	MU	S 3.22	MU
Far Rockaway..						S 3.25	
Wave Crest.....							
Edgemere.....							
Frank Avenue..							
Stratton Avenue							
Arverne.....						MU	
Rockaway Park..				S 3.16			
Seaside.....				S 3.18			
Holland.....				S 3.20			
Hammel.....				S 3.23			
Draw.....				S 3.24			
Broad Channel..				S 3.26			
The Raunt.....							
Beach.....				S 3.31			
Hamilton Beach.				S 3.32			
Howard Beach..				S 3.33			
Aqueduct.....				S 3.35			
Ozone Park.....				S 3.37			
Woodhaven Junc.				S 3.38			
Brooklyn Manor.				S 3.39			
Parkside.....				S 3.42			
Rego Park.....				S 3.45			
Win.....				S 3.48			
Long Beach.....	S 2.36		S 2.49				
Lead.....	S 2.38		S 2.52				
Island Park.....	S 2.39		S 2.53				
Oceanside.....	S 2.43		S 2.57				
Atlantic Avenue	S 2.45		S 2.59				
East Rockaway..	S 2.47		S 3.01				
Center Avenue..	S 2.49		S 3.02				
Lynbrook.....	S 2.51		S 3.04				
Valley Stream..	S 2.55	S 3.00	S 3.08				
Rosedale.....	S 2.59	S 3.04					
Laurelton.....	S 3.01	S 3.06					
Higbie Avenue..	S 3.03	S 3.08					
Locust Manor..	S 3.05	S 3.10					
Cedar Manor.....	S 3.07	S 3.12					
Jamaica.....	S 3.11	S 3.18	S 3.18		S 3.26		S 3.27
Dunton.....	S 3.17	S 3.20			S 3.28		S 3.29
Morris Park.....					S 3.29		
Clarenceville..					S 3.31		
Woodhaven Junc.	S 3.20	S 3.22			S 3.33		S 3.31
Woodhaven.....					S 3.35		
Union Course..					S 3.36		
Autumn Avenue..	S 3.22	S 3.25			S 3.38		S 3.33
Warwick Street.					S 3.40		
East New York..	S 3.25	S 3.28			S 3.42		S 3.36
Nostrand Avenue.	S 3.30	S 3.33			S 3.47		S 3.41
Flatbush Avenue.	S 3.34	S 3.37			S 3.51		S 3.45
	PM	PM	PM	PM	PM	PM	PM
	847	5319	4835	2067	1635	5229	4085

Cont'd on page

STATIONS	5613	1341	1053	6065	853	7075	1647	1343	5131
	Sunday Only	Daily Ex. Sun.	Daily Ex. Sun.	Sunday Only	Daily Ex. Sun.	Sunday Only	Daily Ex. Sun.	Daily Ex. Sun.	Sunday Only
	Jamaica	F. Rock. H'stead Pt. Jeff.	F. Rock.	R. Park	L. Beach O. Bay W. Hemp. F. Rock.	R. Park	Jamaica	F. Rock. Patch. Babylon	F. Rock.
		167	167					168	168
	PM	PM	PM	PM	PM	PM	PM	PM	PM
			S 3.11						
			S 3.14						
			S 3.16						
			S 3.18						
			S 3.21						
			S 3.23						
	MU	MU	S 3.26	MU	MU	MU	MU	MU	MU
			S 3.28						
			S 3.30						
			S 3.32						
			S 3.34						
			S 3.36						
			S 3.38						
				S 3.33		S 3.46			
				S 3.35		S 3.48			
				S 3.37		S 3.50			
				S 3.40		S 3.53			
				3.40	3.41	3.54			
						S 3.56			
						S 3.58			
						4.02			
				3.47	3.47	4.02			
						S 4.03			
					S 3.49	S 4.04			
						S 4.06			
					S 3.51	S 3.53			
					S 3.52	3.54			
					S 3.54	S 3.55			
						S 3.58			
						S 4.01			
						4.01	4.04		
						S 3.23			
						3.26			
						S 3.27			
						S 3.31			
						S 3.33			
						S 3.35			
						S 3.36			
						S 3.38			
					MU				
						S 3.30			S 3.54
						S 3.33			S 4.03
						S 3.35			S 4.05
						S 3.37			S 4.07
						S 3.39			S 4.08
						S 3.41			S 4.09
	S 3.42	S 3.45				S 3.54		S 4.00	S 4.13
	S 3.44	S 3.49				S 3.56		S 4.02	S 4.12
	S 3.46							S 4.04	
	S 3.48							S 4.05	
	S 3.50	3.51				S 3.58	4.10	S 4.07	4.14
	S 3.52							S 4.09	
	S 3.54							S 4.10	
	S 3.56	3.53				4.01	4.12	S 4.12	4.16
	S 3.58							S 4.14	
	S 4.01	S 3.56				S 4.04	S 4.15	S 4.16	S 4.19
	S 4.06	S 4.01				S 4.09	S 4.20	S 4.21	S 4.24
	S 4.10	S 4.05				S 4.13	S 4.24	S 4.25	S 4.28
	PM	PM	PM	PM	PM	PM	PM	PM	PM
	5613	1341	1053	6065	853	7075	1647	1343	5131

85

WESTWARD—First Class							
STATIONS	4087	2069	1455	5439	5615	1651	1239
	Sunday Only	Daily Ex. Sun.	Daily Ex. Sun.	Sunday Only	Sunday Only	Daily Ex. Sun.	Daily Ex. Sun.
Babylon F. Rock. P. Jett.		R. Park	H'stead R. Park	Pilgrim Hospital	Jamaica	Queens	F. Rock.
Cont'd from page	140					85	168
	PM	PM	PM	PM	PM	PM	PM
Valley Stream... } Far Rockaway Branch							S 4.03
Gibson.....							S 4.06
Hewlett.....							S 4.08
Woodmere.....							S 4.10
Cedarhurst.....							S 4.13
Lawrence.....							S 4.15
Inwood.....	MU	MU	MU	MU	MU	MU	S 4.17
Far Rockaway.....							S 4.20
Wave Crest.....						Will not run Nov. 24, Dec. 26, Jan. 2, May 30	S 4.22
Edgemere.....							S 4.24
Frank Avenue.....							S 4.26
Stratton Avenue							S 4.28
Arverne.....							S 4.30
Rockaway Park		S 3.57					
Seaside.....		S 3.59					
Holland.....		S 4.01					
Hammel.....		S 4.04					
Draw.....		4.05					4.32
Broad Channel.....		S 4.07					
The Raunt		S 4.09					
Beach.....		4.13					4.39
Hamilton Beach.....		S 4.14					
Howard Beach.....		S 4.15					
Aqueduct.....		S 4.17					
Ozone Park.....		S 4.19					S 4.43
Woodhaven Junc.		S 4.21					
Brooklyn Manor		S 4.22					
Parkside.....		S 4.25					
Rego Park.....							MU
Win.....		4.31					
Long Beach..... } Long Beach Branch							
Lead.....							
Island Park.....							
Oceanside.....							
Atlantic Avenue							
East Rockaway							
Center Avenue							
Lynbrook.....							
Valley Stream							
Rosedale.....							
Laurelton.....							
Higbie Avenue.....							
Locust Manor							
Cedar Manor.....							
Jamaica.....	S 4.16		S 4.19	S 4.23	S 4.30	S 4.35	
Dunton.....	4.18		4.21	4.30	S 4.32	S 4.37	
Morris Park.....					S 4.34	S 4.39	
Clarenceville.....					S 4.35	S 4.41	
Woodhaven Junc.	4.20		S 4.23	4.32	S 4.37	S 4.43	4.45
Woodhaven.....					S 4.39	S 4.45	
Union Course.....					S 4.40	S 4.47	
Autumn Avenue.....	4.22		4.26	4.34	S 4.42	S 4.51	4.47
Warwick Street					S 4.44	S 4.53	
East New York.....	S 4.25		S 4.29	S 4.37	S 4.46	S 4.56	S 4.50
Nostrand Avenue.....	S 4.30		S 4.34	S 4.42	S 4.51	S 5.01	S 4.55
Flatbush Avenue.....	S 4.34		S 4.39	S 4.46	S 4.55	S 5.05	S 4.59
	PM 4087	PM 2069	PM 1455	PM 5439	PM 5615	PM 1651	PM 1239
Cont'd on page							

WESTWARD—First Class								
5441	855	4845	1159	757	955	1657	3091	1061
Sunday Only	Daily Ex. Sun.	Sunday Only	Daily Ex. Sun.	Daily Ex. Sun.	Daily Ex. Sun.	Daily Ex. Sun.	Daily	Daily
K. Park	L. Beach	L. Beach H'stead C. Islip	F. Rock	H'stead F. Rock L. Beach	W. Hamp. Babylon	Queens	R. Park	F. Rock R. Park
			169	86	140	87		170
PM	PM	PM	PM	PM	PM	PM	PM	PM
								S 4.41
								S 4.44
								S 4.46
								S 4.48
								S 4.51
								S 4.53
MU	MU	MU	MU	MU	MU	MU	MU	S 4.55
								S 4.58
								S 5.00
								S 5.02
								S 5.04
								S 5.06
								S 5.08
								S 4.56
								S 4.58
								S 5.00
								S 5.03
								MU
								5.04
								5.10
								S 5.06
								S 5.08
								5.12
								5.17
								S 5.13
								S 5.14
								S 5.16
								S 5.18
								S 5.21
								S 5.22
								S 5.24
								S 5.27
								S 5.30
								5.33
								S 4.09
								S 4.21
								4.12 4.23
								S 4.13 S 4.24
								S 4.17 S 4.28
								S 4.19
								S 4.21 S 4.31
								S 4.23 S 4.33
								S 4.25 S 4.35
								S 4.29
								S 4.38 S 4.38
								S 4.41 S 4.42
								S 4.43 S 4.44
								S 4.35 S 4.45 S 4.46
								S 4.37 S 4.47
								S 4.39 S 4.49
								S 4.43
								S 4.43 S 4.51
								S 4.54 S 4.54
								S 4.56 S 5.02
								S 4.56 S 5.08
								S 5.09
								S 5.09
								S 5.11 S 5.20
								S 5.13
								S 5.14
								4.49
								5.00
								5.00
								5.06
								S 5.16
								S 5.18
								S 5.21
								S 5.26
								S 5.26 S 5.31
								S 5.26 S 5.31
								S 5.30 S 5.35
								S 5.01
								S 5.12
								S 5.12 S 5.18 S 5.30
								PM 5441
								PM 855
								PM 4845
								PM 1159
								PM 757
								PM 955
								PM 1657
								PM 3091
								PM 1061
								86
								86
								87

WESTWARD—First Class

WESTWARD—First Class

STATIONS	4857	1465	1669	4947	1243	5029	5451
	Sunday Only	Daily Ex. Sun.	Daily Ex. Sun.	Sunday Only	Daily Ex. Sat. & Sun.	Sunday Only	Sunday Only
L. Beach Babylon Patch. F. Rock.		Hemp. F. Rock.	Jamaica	W.Hemp. H'stead Ronk.	F. Rock.	F. Rock.	Montauk
				141	174	174	
	PM	PM	PM	PM	PM	PM	PM
Valley Stream				S 5.55	S 5.59		
Gibson				S 5.58	S 6.02		
Hewlett				S 6.00	S 6.04		
Woodmere				S 6.02	S 6.06		
Cedarhurst				S 6.05	S 6.09		
Lawrence				S 6.07	S 6.11		
Inwood	MU	MU	MU	MU	S 6.09	S 6.13	MU
Far Rockaway				S 6.11	S 6.15		
Wave Crest							
Edgemere							
Frank Avenue							
Straiton Avenue							
Arverne					MU	MU	
Rockaway Park							
Seaside							
Holland							
Hammel							
Draw							
Broad Channel							
The Raunt					Will not run		
Beach					Nov. 24, Dec. 26, Jan. 2, May 30		
Hamilton Beach							
Howard Beach							
Aqueduct							
Ozone Park							
Woodhaven Junc.							
Brooklyn Manor							
Parkside							
Rego Park							
Win							
Long Beach	S 5.37						
Lead	S 5.39						
Island Park	S 5.40						
Oceanside	S 5.44						
Atlantic Avenue							
East Rockaway	S 5.47						
Center Avenue	S 5.49						
Lynbrook	S 5.51						
Valley Stream	5.55			6.07			
Rosedale							
Laurelton							
Higbie Avenue							
Locust Manor							
Cedar Manor							
Jamaica	S 6.05	S 6.10	S 6.15	S 6.17			S 6.26
Dunton	6.09	6.11	6.17	6.20			6.28
Morris Park			6.19				
Clarenceville			S 6.20				
Woodhaven Junc.	6.11	S 6.14	S 6.22	6.22			6.30
Woodhaven			S 6.24				
Union Course			S 6.25				
Autumn Avenue	6.13	6.17	S 6.27	6.24			6.32
Warwick Street			S 6.29				
East New York	S 6.16	S 6.20	S 6.32	S 6.27			S 6.35
Nostrand Avenue	S 6.21	S 6.25	S 6.37	S 6.32			S 6.40
Flatbush Avenue	S 6.25	S 6.29	S 6.41	S 6.36			S 6.44
	PM	PM	PM	PM	PM	PM	PM
	4857	1465	1669	4947	1243	5029	5451

Cont'd on page

STATIONS	7075	1671	1073	2091	1357	865	5631	553	1467
	Sunday Only	Daily Ex. Sun.	Daily Ex. Sat. & Sun.	Daily Ex. Sun.	Daily Ex. Sun.	Daily Ex. Sun.	Sunday Only	Daily Ex. Sat. & Sun.	Saturday Only
R. Park		Jamaica	F. Rock.	R. Park	F. Rock. L. Beach Babylon	L. Beach	Queens	East Williston H'stead R. Park	H'stead R. Park
			174		175		90	91	
	PM	PM	PM	PM	PM	PM	PM	PM	PM
			S 6.02						
			S 6.05						
			S 6.07						
			S 6.09						
			S 6.11						
			S 6.14						
	MU	MU	S 6.16	MU	MU	MU	MU	MU	MU
			S 6.19						
	S 6.08			S 6.39					
	S 6.10			S 6.41					
	S 6.12			S 6.43					
	S 6.15			S 6.46					
	6.16			6.47					
	S 6.18		Will not run	S 6.49				Will not run	Will also run
	S 6.20		Oct. 12, Nov. 24, Dec. 26, Jan. 2, May 30	S 6.51				Oct. 12, Nov. 24, Dec. 26, Jan. 2, Feb. 13, 22, May 30	Oct. 12, Nov. 24, Dec. 26, Jan. 2, Feb. 13, 22, May 30
	6.24			6.55					
	S 6.25			S 6.56					
	S 6.26			S 6.58					
	S 6.28			S 7.00					
	S 6.30			S 7.02					
				S 7.03					
				S 7.04					
				S 7.07					
				S 7.10					
				7.13					
							S 6.21		
							6.23		
							S 6.24		
							S 6.28		
							S 6.30		
							S 6.32		
							S 6.34		
							S 6.36		
							S 6.32		
							S 6.40		
							S 6.42		
							S 6.44		
							S 6.50	S 6.55	S 6.59
	S 6.32			S 6.54			S 6.57	7.01	7.01
	S 6.34						S 6.59		
	S 6.36								
				S 6.37			S 7.01		
	6.32			S 6.39		6.56	S 7.03	S 7.04	S 7.04
				S 6.41			S 7.05		
				S 6.42			S 7.08		
	6.35			S 6.44		6.58	S 7.11	7.07	7.07
				S 6.46			S 7.13		
	S 6.38			S 6.48			S 7.16	S 7.10	S 7.10
	S 6.43			S 6.53			S 7.21	S 7.15	S 7.15
	S 6.47			S 6.57			S 7.25	S 7.19	S 7.19
	PM	PM	PM	PM	PM	PM	PM	PM	PM
	7075	1671	1073	2091	1357	865	5631	553	1467

91

WESTWARD—First Class

STATIONS	5135	4747	1075	5233	1675	4867	1365
	Sunday Only	Sunday Only	Daily Ex. Sun.	Sunday Only	Daily Ex. Sun.	Sunday Only	Daily Ex. Sun.
	F. Rock	H'stead F. Rock.	F. Rock.	F. Rock.	Queens	Gr'port L. Beach Patch. Babylon	H'stead O. Bay F. Rock. W.Hemp.
Cont'd from page	176	91	177	177	91		179
	PM	PM	PM	PM	PM	PM	PM
Valley Stream..			S 6.29	S 6.44			
Gibson.....			S 6.32	S 6.47			
Hewlett.....			S 6.35	S 6.49			
Woodmere.....			S 6.37	S 6.51			
Cedarhurst.....			S 6.39	S 6.53			
Lawrence.....			S 6.42	S 6.56			
Inwood.....	MU	MU	S 6.44	S 6.58	MU	MU	MU
Far Rockaway..			S 6.47	S 7.01			
Wave Crest.....			S 7.03	S 7.03			
Edgemere.....			S 7.05	S 7.05			
Frank Avenue..			S 7.07	S 7.07			
Stralton Avenue			S 7.09	S 7.09			
Arverne.....			MU	S 7.11			
Rockaway Park							
Seaside.....							
Holland.....							
Hammel.....							
Draw.....				7.12			
Broad Channel			Will not run				
The Raunt.....			Oct. 12,				
Beach.....			Nov. 8, 24,	7.19			
			Dec. 26,				
Hamilton Beach			Jan. 2,				
Howard Beach..			Feb. 13, 22,				
Aqueduct.....			May 30				
Ozone Park.....				S 7.23			
Woodhaven Junc.							
Brooklyn Manor							
Parkside.....							
Rego Park.....							
Win.....							
Long Beach.....						S 6.47	
Lead.....						6.49	
Island Park..						S 6.50	
Oceanside.....				MU		S 6.54	
Atlantic Avenue						S 6.56	
East Rockaway						S 6.58	
Center Avenue.						S 7.00	
Lynbrook.....						S 7.02	
Valley Stream	S 6.41					S 7.06	S 7.13
Rosedale.....	S 6.45					S 7.10	S 7.17
Laurelton.....	S 6.48					S 7.12	S 7.19
Higbie Avenue	S 6.50					S 7.14	S 7.21
Locust Manor..	S 6.52					S 7.16	S 7.23
Cedar Manor..	S 6.55					S 7.18	S 7.25
Jamaica.....	S 6.59	S 7.04			S 7.20	S 7.22	S 7.28
Dunton.....		7.06			S 7.22	7.26	7.34
Morris Park..					S 7.24		
Clarenceville					S 7.25		
Woodhaven Junc.		7.08		7.25	S 7.27	7.28	S 7.37
Woodhaven.....					S 7.29		
Union Course..					S 7.30		
Autumn Avenue		7.10		7.27	S 7.32	7.30	7.40
Warwick Street					S 7.34		
East New York		S 7.13		S 7.30	S 7.36	S 7.33	S 7.43
Nostrand Avenue		S 7.18		S 7.35	S 7.41	S 7.38	S 7.48
Flatbush Avenue		S 7.22		S 7.39	S 7.45	S 7.42	S 7.52
	PM	PM	PM	PM	PM	PM	PM
	5135	4747	1075	5233	1675	4867	1365
Cont'd on page	91						

WESTWARD—First Class

STATIONS	1471	7091	2093	1077	5637	5459	6091	867	1679
	See Note	Sunday Only	Daily Ex. Sun.	Daily Ex. Sun.	Sunday Only	Sunday Only	Sunday Only	Daily Ex. Sun.	Daily Ex. Sun.
	H'stead O. Bay W.Hemp.	R. Park	R. Park	F. Rock.	Queens	P. Jeff. O. Bay	R. Park	L. Beach P. Jeff. Ronk. Babylon Patch. R. Park F. Rock.	Queens
				179	92				93
	PM	PM	PM	PM	PM	PM	PM	PM	PM
				S 7.13					
				S 7.16					
				S 7.18					
				S 7.20					
				S 7.23					
				S 7.25					
	MU	MU	MU	S 7.27	MU	MU	MU	MU	MU
				S 7.30					
				S 7.32					
				S 7.34					
				S 7.36					
				S 7.38					
				S 7.40					
			S 7.22	S 7.22			S 7.30		
			S 7.24	S 7.24			S 7.32		
			S 7.26	S 7.26			S 7.35		
			S 7.29	S 7.28	MU		S 7.38		
			7.30	7.29	7.42		7.39		
			S 7.32	S 7.31			S 7.41		
			S 7.34	S 7.33			S 7.43		
			7.38	7.36	7.49		7.47		
			S 7.39	S 7.37			S 7.48		
			S 7.40	S 7.39			S 7.50		
			S 7.42	S 7.41			S 7.52		
			S 7.44	S 7.43	7.53		S 7.55		
				S 7.44	S 7.54		S 7.57		
				S 7.46			S 7.59		
				S 7.49			S 8.02		
				S 7.52			S 8.06		
				7.55	8.01		8.09		
							S 7.13		
							7.15		
							S 7.16		
							S 7.20		
							S 7.22		
							S 7.24		
							S 7.26		
							S 7.28		
							S 7.32		
							S 7.36		
							S 7.38		
							S 7.40		
							S 7.42		
							S 7.44		
							S 7.48		
							S 7.50		
							S 7.52		
							S 7.54		
							S 7.56		
							S 7.58		
							S 8.00		
							S 8.02		
							S 8.04		
							S 8.06		
							S 8.08		
							S 8.10		
							S 8.12		
							S 8.14		
	PM	PM	PM	PM	PM	PM	PM	PM	PM
	1471	7091	2093	1077	5637	5459	6091	867	1679
			92	93			93		

WESTWARD—First Class

WESTWARD—First Class

	1187	1475	5047	1079	4103	1479	5643
	Daily Ex. Sun.	Daily Ex. Sun.	Sunday Only	Daily Ex. Sat. & Sun.	Sunday Only	See Note	Sunday Only
STATIONS	F. Rock.	F. Rock. Queens (W. Hemp. Ex. Sat.)	F. Rock.	F. Rock.	Babyton H'stead Ronk.	Ronk. H'stead	Queens
Cont'd from page	179	93	180	180	142		94
	PM	PM	PM	PM	PM	PM	PM
Valley Stream			S 7.29	S 7.29			
Gibson			S 7.32	S 7.32			
Hewlett			S 7.34	S 7.34			
Woodmere			S 7.36	S 7.36			
Cedarhurst			S 7.39	S 7.39			
Lawrence			S 7.42	S 7.42			
Inwood	MU	MU	S 7.44	S 7.44	MU	MU	MU
Far Rockaway			S 7.47	S 7.47			
Wave Crest			S 7.49				
Edgemere			S 7.51				
Frank Avenue			S 7.53				
Straiton Avenue			S 7.55				
Arverne			S 7.57	MU			
Rockaway Park						Will run May 30 Only	
Seaside							
Holland							
Hammel			MU				
Draw			7.58				
Broad Channel							
The Raunt Beach			8.05				
Hamilton Beach							
Howard Beach							
Aqueduct							
Ozone Park			S 8.09				
Woodhaven Junc.			8.10				
Brooklyn Manor							
Parkside							
Rego Park							
Win			8.17				
Long Beach							
Lead							
Island Park							
Oceanside							
Atlantic Avenue							
East Rockaway							
Center Avenue							
Lynbrook							
Valley Stream	S 7.47						
Rosedale	S 7.51						
Laurelton	S 7.53						
Higbie Avenue	S 7.55						
Locust Manor	S 7.57						
Cedar Manor	S 7.59						
Jamaica	S 8.04	S 8.05			S 8.14	S 8.16	S 8.22
Dunton		8.07			8.16	8.18	S 8.24
Morris Park							S 8.26
Clarenceville							S 8.27
Woodhaven Junc.		8.09			8.18	8.20	S 8.29
Woodhaven							S 8.31
Union Course							S 8.32
Autumn Avenue		8.11			8.20	8.22	S 8.34
Warwick Street							S 8.36
East New York		S 8.14			S 8.23	S 8.25	S 8.38
Nostrand Avenue		S 8.19			S 8.28	S 8.30	S 8.43
Flatbush Avenue		S 8.23			S 8.32	S 8.34	S 8.47
	PM 1187	PM 1475	PM 5047	PM 1079	PM 4103	PM 1479	PM 5643
Cont'd on page	93		93				

	1247	875	1485	5147	1371	4887	1487	6103	5239
	Daily Ex. Sun.	Daily Ex. Sun.	Daily Ex. Sun.	Sunday Only	Daily Ex. Sun.	Sunday Only	See Note	Sunday Only	Sunday Only
STATIONS	F. Roc.	L. Beach	L. Beach Montauk	F. Rock.	F. Rock.	F. Rock. P. Jeff. L. Beach Freeport	Pt. Jeff. F. Rock.	R. Park	F. Rock R. Park
Cont'd from page	180			188	181				181
	PM	PM	PM	PM	PM	PM	PM	PM	PM
Valley Stream	S 7.49								S 8.21
Gibson	S 7.52								S 8.24
Hewlett	S 7.54								S 8.26
Woodmere	S 7.56								S 8.28
Cedarhurst	S 7.59								S 8.30
Lawrence	S 8.01								S 8.33
Inwood	S 8.03	MU	MU	MU	MU	MU		MU	S 8.35
Far Rockaway	S 8.06								S 8.38
Wave Crest									S 8.40
Edgemere									S 8.42
Frank Avenue									S 8.44
Straiton Avenue									S 8.46
Arverne									S 8.48
Rockaway Park								S 8.34	
Seaside								S 8.36	
Holland								S 8.38	
Hammel								S 8.41	MU
Draw								8.42	8.50
Broad Channel								S 8.44	
The Raunt Beach								S 8.46	
Hamilton Beach							Will run May 30 Only	8.50	8.57
Howard Beach								S 8.51	
Aqueduct								S 8.52	
Ozone Park								S 8.54	
Woodhaven Junc.								S 8.56	S 9.01
Brooklyn Manor								S 8.58	
Parkside								S 9.00	
Rego Park								S 9.03	
Win								S 9.06	
Long Beach								9.09	
Lead	S 8.00					S 8.18			
Island Park	8.02					8.20			
Oceanside	S 8.03					S 8.21			
Atlantic Avenue	S 8.07					S 8.25			
East Rockaway	S 8.09					S 8.27			
Center Avenue	S 8.11					S 8.29			
Lynbrook	S 8.13					S 8.31			
Valley Stream	S 8.14					S 8.33			
Rosedale	S 8.19			S 8.27	S 8.31	8.37			
Laurelton	S 8.23			S 8.31	S 8.35				
Higbie Avenue	S 8.25			S 8.34	S 8.38				
Locust Manor	S 8.27			S 8.36	S 8.40				
Cedar Manor	S 8.29			S 8.38	S 8.42				
Jamaica	S 8.31			S 8.41	S 8.44				
Dunton	S 8.34	S 8.36		S 8.45	S 8.48	S 8.49	S 8.49		
Morris Park		8.38				8.51	8.51		
Clarenceville									
Woodhaven Junc.						8.53	8.53		9.03
Woodhaven									
Union Course									
Autumn Avenue		8.42				8.55	8.55		9.05
Warwick Street									
East New York		S 8.45				S 8.58	S 8.58		S 9.08
Nostrand Avenue		S 8.50				S 9.03	S 9.03		S 9.13
Flatbush Avenue		S 8.54				S 9.07	S 9.07		S 9.17
	PM 1247	PM 875	PM 1485	PM 5147	PM 1371	PM 4887	PM 1487	PM 6103	PM 5239
Cont'd on page	94			95				95	

WESTWARD—First Class

WESTWARD—First Class

STATIONS	2097	773	1687	5651	1083	4755	877
	Daily Ex. Sun.	Daily Ex. Sun.	Daily Ex. Sun.	Sunday Only	Daily Ex. Sun.	Sunday Only	Daily Ex. Sun.
	R. Park	H'stead R. Park F. Rock Patch. Babylon	Jamaica	Jamaica	F. Rock.	H'stead W.Hemp. Babylon Patch. O. Bay	L. Beach
Cont'd from page		95			182	95	
	PM	PM	PM	PM	PM	PM	PM
Valley Stream					S 8.48		
Gibson					S 8.51		
Hewlett					S 8.53		
Woodmere					S 8.55		
Cedarhurst					S 8.57		
Lawrence					S 8.59		
Inwood	MU	MU	MU	MU	S 9.01	MU	MU
Far Rockaway					S 9.04		
Wave Crest					S 9.06		
Edgemere					S 9.08		
Frank Avenue					S 9.10		
Straiton Avenue					S 9.12		
Arverne					S 9.14		
Rockaway Park	S 8.40						S 9.42
Seaside	S 8.42						S 9.44
Holland	S 8.44						S 9.46
Hammel	S 8.47						S 9.49
Draw	S 8.48				9.16		S 9.50
Broad Channel	S 8.50						S 9.52
The Raunt	S 8.52						S 9.58
Beach	S 8.56				9.23		9.57
Hamilton Beach							10.02
Howard Beach							S 9.59
Aqueduct							S 10.05
Ozone Park					S 9.27		10.01
Woodhaven Junc.	S 9.01				S 9.28		S 10.10
Brooklyn Manor	S 9.03				S 9.30		S 10.12
Parkside	S 9.06				S 9.33		S 10.15
Rego Park	S 9.09				S 9.36		S 10.18
Win	9.12				9.39		10.21
Long Beach						S 8.48	
Lead						S 8.50	
Island Park						S 8.51	
Oceanside					MU	S 8.55	
Atlantic Avenue						S 8.57	
East Rockaway						S 8.59	
Center Avenue						S 9.01	
Lynbrook						S 9.03	
Valley Stream						S 9.07	
Rosedale						S 9.10	
Laurelton						S 9.12	
Higbie Avenue						S 9.14	
Locust Manor						S 9.16	
Cedar Manor						S 9.18	
Jamaica	S 8.57	S 9.00	S 9.04		S 9.17	S 9.22	S 9.43
Dunton	S 8.59	S 9.02	S 9.06		9.18		S 9.45
Morris Park		S 9.04	S 9.08				S 9.58
Clarenceville		S 9.05	S 9.09				S 9.59
Woodhaven Junc.	S 9.02	S 9.07	S 9.11		9.20		S 9.48
Woodhaven		S 9.09	S 9.13				S 10.01
Union Course		S 9.10	S 9.14				S 10.03
Autumn Avenue		S 9.12	S 9.16		9.22		S 10.04
Warwick Street		S 9.14	S 9.18				S 10.06
East New York	S 9.08	S 9.16	S 9.20		S 9.25		S 10.08
Nostrand Avenue	S 9.13	S 9.21	S 9.25		S 9.30		S 10.11
Flatbush Avenue	S 9.17	S 9.25	S 9.29		S 9.34		S 10.16
	PM	PM	PM	PM	PM	PM	PM
	2097	773	1687	5651	1083	4755	877
Cont'd on page	95				96		96

STATIONS	1491	5155	5475	5653	1085	157	5655	7111	2101
	Daily Ex. Sun.	Sunday Only	Sunday Only	Sunday Only	Daily Ex. Sun.	Daily Ex. Sun.	Sunday Only	Sunday Only	Daily Ex. Sun.
	L. Beach F. Rock.	F. Rock.	Montauk F. Rock.	Jamaica	F. Rock.	Patch. Babylon O. Bay W.Hemp. H'stead	Jamaica	R. Park	R. Park
		182			183	143			
	PM	PM	PM	PM	PM	PM	PM	PM	PM
					S 9.21				
					S 9.24				
					S 9.26				
					S 9.28				
					S 9.31				
					S 9.34				
	MU	MU	MU	MU	S 9.36	MU	MU	MU	MU
					S 9.38				
					MU				
								S 9.42	S 9.46
								S 9.44	S 9.48
								S 9.46	S 9.50
								S 9.49	S 9.53
					Will not run Nov. 24, Dec. 26, Jan. 2, May 30			S 9.50	S 9.54
								S 9.52	S 9.56
								S 9.58	10.02
								9.57	10.02
								S 9.59	S 10.05
								S 10.01	S 10.07
								S 10.03	S 10.10
								S 10.05	S 10.12
								S 10.07	S 10.15
								S 10.09	S 10.18
								10.01	10.21
								S 9.10	
								S 9.13	
								S 9.15	
								S 9.17	
								S 9.19	
								S 9.21	
	S 9.24	S 9.25	S 9.34	S 9.29		S 9.43	S 9.54		
	9.26		9.36	S 9.31		9.45	S 9.56		
				S 9.33			S 9.58		
				S 9.34			S 9.59		
	S 9.29		9.38	S 9.36		S 9.48	S 10.01	10.03	
				S 9.38			S 10.03		
				S 9.40			S 10.04		
	9.32		9.40	S 9.42		9.51	S 10.06	10.05	
				S 9.44			S 10.08		
	S 9.35		S 9.43	S 9.46		S 9.54	S 10.11	S 10.08	
	S 9.40		S 9.48	S 9.51		S 9.59	S 10.16	S 10.13	
	S 9.44		S 9.52	S 9.55		S 10.03	S 10.20	S 10.17	
	PM	PM	PM	PM	PM	PM	PM	PM	PM
	1491	5155	5475	5653	1085	157	5655	7111	2101
		96							97

WESTWARD—First Class

WESTWARD—First Class

STATIONS	6121	5483	1691	5359	881	177	1087
	Sunday Only	Sunday Only	Daily Ex. Sun.	Sunday Only	Daily Ex. Sun.	Daily Ex. Sun.	Daily Ex. Sun.
	R. Park	Babylon	Queens R. Park	F. Rock. O. Bay H'stead Montauk	L. Beach W.Hemp.	Freeport H'stead L. Beach	F. Rock.
			97	183		144	184
	PM	PM	PM	PM	PM	PM	PM
Valley Stream							S 9 52
Gibson							S 9 55
Hewlett							S 9 57
Woodmere							S 9 59
Cedarhurst							S10 02
Lawrence							S10 04
Inwood	MU	MU	MU	MU	MU	MU	S10 06
Far Rockaway							S10 09
Wave Crest							
Edgemere							
Frank Avenue							
Stralton Avenue							
Arverne							MU
Rockaway Park	S 9 56						
Seaside	S 9 58						
Holland	S10 00						
Hammel	S10 03						
Draw	10 04						
Broad Channel	S10 06						
The Raunt	S10 08						
Beach	10 12						
Hamilton Beach	S10 13						
Howard Beach	S10 15						
Aqueduct	S10 17						
Ozone Park	S10 19						
Woodhaven Junc.	S10 20						
Brooklyn Manor	S10 22						
Parkside	S10 25						
Rego Park	S10 28						
Win	10 31						
Long Beach					S 9 43		
Lead					S 9 45		
Island Park					S 9 46		
Oceanside					S 9 50		
Atlantic Avenue					S 9 52		
East Rockaway					S 9 54		
Center Avenue					S 9 56		
Lynbrook					S 9 58		
Valley Stream				S 9 56	S10 02		
Rosedale				S 9 59	S10 06		
Laurelton				S10 02	S10 08		
Higbie Avenue				S10 04	S10 10		
Locust Manor				S10 07	S10 12		
Cedar Manor				S10 10	S10 14		
Jamaica	S10 03	S10 06	S10 11	S10 14	S10 18	S10 21	
Dunton	10 05	S10 08	10 19			10 23	
Morris Park		S10 10					
Clarenceville		S10 11					
Woodhaven Junc.	10 07	S10 13	10 22			10 25	
Woodhaven		S10 15					
Union Course		S10 16					
Autumn Avenue	10 10	S10 18	10 23			10 27	
Warwick Street		S10 20					
East New York	S10 13	S10 22	S10 26			S10 30	
Nostrand Avenue	S10 18	S10 27	S10 31			S10 35	
Flatbush Avenue	S10 22	S10 31	S10 35			S10 39	
	PM	PM	PM	PM	PM	PM	PM
	6121	5483	1691	5359	881	177	1087

STATIONS	5657	5063	4897	4113	1193	973	777	5659	883
	Sunday Only	Sunday Only	Sunday Only	Sunday Only	Daily Ex. Sun.	Daily Ex. Sun.	Daily Ex. Sun.	Sunday Only	Daily Ex. Sun.
	Queens F. Rock.	F. Rock.	L. Beach	Babylon L. Beach Gr'port	F. Rock.	W.Hemp.	H'stead F. Rock. W.Hemp. Patch. Babylon	Jamaica	L. Beach
	98	184		145	184	145	98		
	PM	PM	PM	PM	PM	PM	PM	PM	PM
		S 9 55							
		S 9 58							
		S10 00							
		S10 02							
		S10 05							
		S10 07							
	MU	S10 09	MU	MU	MU	MU	MU	MU	MU
		S10 12							
		S10 14							
		S10 16							
		S10 18							
		S10 20							
		S10 22							
		MU							
		10 24							
		10 31							
		10 35							
		S10 36							
		10 43							
			S10 13						S10 34
			10 15						10 36
			S10 16						S10 37
			S10 20						S10 41
			S10 22						S10 43
			S10 24						S10 45
			S10 26						S10 47
			S10 28						S10 49
			S10 32		S10 37	S10 45			S10 53
			S10 35		S10 40				S10 56
			S10 37		S10 43				S10 58
			S10 39		S10 45				
			S10 41		S10 47				
			S10 44		S10 49				
	S10 32		S10 48	S10 53	S10 53	S10 55	S10 56	S11 03	S11 05
	S10 34			10 55			10 58	S11 05	
	S10 36							S11 06	
	S10 37							S11 08	
	S10 39							S11 10	
	S10 41			10 57			11 00	S11 12	
	S10 43							S11 13	
	S10 45			10 59			11 02	S11 15	
	S10 47							S11 17	
	S10 49							S11 20	
	S10 54			S11 02			S11 05	S11 20	
	S10 54			S11 07			S11 10	S11 25	
	S10 58			S11 11			S11 14	S11 29	
	PM	PM	PM	PM	PM	PM	PM	PM	PM
	5657	5063	4897	4113	1193	973	777	5659	883
		98	98		98				98

Cont'd on page

97

EASTWARD—First Class

STATIONS	400	402	4404	404	406	4410	408
	Daily	Daily	Sunday Only	Daily Ex. Sun.	Daily Ex. Sun.	Sunday Only	Daily Ex. Sun.
Pennsylvania Sta.	AM \$12.32	AM \$ 1.31	AM \$ 3.16	AM \$ 3.16	AM \$ 5.51	AM \$ 6.46	AM \$ 6.57
Harold	12.38	1.37	3.22	3.22	5.57	6.52	7.03
Woodside	\$12.41	\$ 1.40	\$ 3.25	\$ 3.25	\$ 6.00	\$ 6.55	\$ 7.06
Win.	12.43	1.42	3.27	3.27	6.02	6.57	7.08
Elmhurst	\$12.45				\$ 6.04	\$ 6.59	\$ 7.10
Corona	\$12.47				\$ 6.06	\$ 7.01	\$ 7.12
World's Fair							\$ 7.13
Flushing, Main St.	\$12.51	\$ 1.48	\$ 3.33	\$ 3.37	\$ 6.18	\$ 7.05	\$ 7.16
Murray Hill	\$12.53	\$ 1.50	\$ 3.35	\$ 3.39	\$ 6.20	\$ 7.07	\$ 7.18
Broadway	\$12.55	\$ 1.52	\$ 3.37	\$ 3.42	\$ 6.22	\$ 7.09	\$ 7.20
Auburndale	\$12.57	\$ 1.54	\$ 3.39	\$ 3.44	\$ 6.24	\$ 7.11	\$ 7.22
Bayside	\$12.59	\$ 1.56	\$ 3.41	\$ 3.46	\$ 6.26	\$ 7.13	\$ 7.24
Douglaston	\$ 1.02	\$ 1.59	\$ 3.44	\$ 3.49	\$ 6.29	\$ 7.16	\$ 7.27
Little Neck	\$ 1.04	\$ 2.01	\$ 3.46	\$ 3.51	\$ 6.37	\$ 7.18	\$ 7.29
Great Neck	\$ 1.07	\$ 2.04	\$ 3.49	\$ 3.55	\$ 6.43	\$ 7.21	\$ 7.32
Manhasset	\$ 1.11	\$ 2.08	\$ 3.53	\$ 3.59	\$ 6.50	\$ 7.25	\$ 7.36
Plandome	\$ 1.14	\$ 2.11	\$ 3.56	\$ 4.02	\$ 6.53	\$ 7.28	\$ 7.39
Port Washington	\$ 1.17	\$ 2.14	\$ 3.59	\$ 4.05	\$ 6.56	\$ 7.31	\$ 7.42
							Will not run Oct. 12, Nov. 8, 24, Dec. 26, Jan. 2, Feb. 13, 22, May 30
	MU	MU	MU	MU	MU	MU	MU
	AM 400	AM 402	AM 4404	AM 404	AM 406	AM 4410	AM 408

EASTWARD—First Class

STATIONS	308	412	4412	414	416	418	420	422	424
	Daily Ex. Sun.	Daily Ex. Sun.	Sunday Only	Daily Ex. Sun.	Daily	Daily	Daily Ex. Sun.	Daily	Daily Ex. Sun.
	AM \$ 7.26	AM \$ 7.51	AM \$ 8.06	AM \$ 8.40	AM \$ 9.08	AM \$10.06	AM \$10.36	AM \$11.06	AM \$11.36
	7.32	7.57	8.12	8.46	9.14	10.12	10.42	11.12	11.42
	\$ 7.35	\$ 8.00	\$ 8.15	\$ 8.49	\$ 9.17	\$10.15	\$10.45	\$11.15	\$11.45
	7.37	8.02	8.17	8.51	9.19	10.17	10.47	11.16	11.47
	\$ 7.39	\$ 8.03		\$ 9.21	\$10.19	\$10.49	\$11.18	\$11.49	
		\$ 8.05		\$ 8.53		\$10.21		\$11.51	
	\$ 7.41	\$ 8.06		\$ 8.54	\$ 9.23	\$10.22	\$11.20	\$11.52	
	\$ 7.44	\$ 8.09	\$ 8.24	\$ 8.59	\$ 9.26	\$10.26	\$10.54	\$11.26	\$11.55
	\$ 7.46	\$ 8.11	\$ 8.26	\$ 9.01	\$ 9.28	\$10.28	\$10.56	\$11.28	\$11.57
	\$ 7.48	\$ 8.13	\$ 8.29	\$ 9.04	\$ 9.30	\$10.30	\$10.58	\$11.31	\$11.59
	\$ 7.50	\$ 8.15	\$ 8.31	\$ 9.06	\$ 9.32	\$10.32	\$11.00	\$11.33	\$12.01
	\$ 7.52	\$ 8.17	\$ 8.33	\$ 9.08	\$ 9.34	\$10.35	\$11.02	\$11.35	\$12.03
	\$ 7.55	\$ 8.20	\$ 8.36	\$ 9.11	\$ 9.37	\$10.38	\$11.05	\$11.38	\$12.06
	\$ 7.57	\$ 8.22	\$ 8.38	\$ 9.13	\$ 9.39	\$10.40	\$11.07	\$11.40	\$12.08
	\$ 8.00	\$ 8.25	\$ 8.41	\$ 9.16	\$ 9.42	\$10.43	\$11.10	\$11.43	\$12.11
		\$ 8.29	\$ 8.45	\$ 9.20	\$ 9.46	\$10.47	\$11.14	\$11.47	\$12.15
		\$ 8.32	\$ 8.48	\$ 9.23	\$ 9.49	\$10.50	\$11.17	\$11.50	\$12.18
		\$ 8.35	\$ 8.51	\$ 9.26	\$ 9.52	\$10.53	\$11.20	\$11.53	\$12.21
	Will not run Nov. 24, Dec. 26, Jan. 2, Feb. 22, May 30			Will not run Nov. 24, Dec. 26, Jan. 2, Feb. 22, May 30					
	MU	MU	MU	MU	MU	MU	MU	MU	MU
	AM 308	AM 412	AM 4412	AM 414	AM 416	AM 418	AM 420	AM 422	AM 424

NORTH SIDE BRANCH

WESTWARD—First Class

STATIONS	401	403	405	407	409	411	4415
	Daily	Daily	Daily Ex. Sun.	Daily Ex. Sun.	Daily	Daily Ex. Sun.	Sunday Only
Port Washington	AM \$12.01	AM \$ 1.30	AM \$ 4.25	AM \$ 5.00	AM \$ 6.00	AM \$ 6.30	AM \$ 7.00
Plandome	\$12.04	\$ 1.32	\$ 4.27	\$ 5.03	\$ 6.03	\$ 6.33	\$ 7.03
Manhasset	\$12.07	\$ 1.35	\$ 4.30	\$ 5.06	\$ 6.06	\$ 6.36	\$ 7.06
Great Neck	\$12.11	\$ 1.39	\$ 4.34	\$ 5.10	\$ 6.10	\$ 6.40	\$ 7.10
Little Neck	\$12.14	\$ 1.41	\$ 4.37	\$ 5.13	\$ 6.13	\$ 6.43	\$ 7.13
Douglaston	\$12.16	\$ 1.43	\$ 4.39	\$ 5.15	\$ 6.15	\$ 6.45	\$ 7.15
Bayside	\$12.19	\$ 1.46	\$ 4.42	\$ 5.18	\$ 6.18	\$ 6.48	\$ 7.18
Auburndale	\$12.21	\$ 1.48	\$ 4.44	\$ 5.20	\$ 6.20	\$ 6.50	\$ 7.20
Broadway	\$12.23	\$ 1.50	\$ 4.46	\$ 5.22	\$ 6.22	\$ 6.52	\$ 7.22
Murray Hill	\$12.25	\$ 1.52	\$ 4.48	\$ 5.24	\$ 6.24	\$ 6.54	\$ 7.24
Flushing, Main St.	\$12.30	\$ 1.54	\$ 4.50	\$ 5.26	\$ 6.26	\$ 6.56	\$ 7.26
World's Fair							
Corona				\$ 5.30	\$ 6.30	\$ 7.00	\$ 7.30
Elmhurst				\$ 5.32	\$ 6.32	\$ 7.03	\$ 7.32
Win.	12.35	1.59	4.55	5.34	6.34	7.04	7.34
Woodside	\$12.38	\$ 2.01	\$ 4.57	\$ 5.36	\$ 6.36	\$ 7.06	\$ 7.36
Harold	12.41	2.04	5.00	5.39	6.39	7.09	7.39
Pennsylvania Sta.	\$12.47	\$ 2.10	\$ 5.06	\$ 5.45	\$ 6.45	\$ 7.15	\$ 7.45
					Will not run Oct. 12, Nov. 8, 24, Dec. 26, Jan. 2, Feb. 13, 22, May 30		
	MU	MU	MU	MU	MU	MU	MU
	AM 401	AM 403	AM 405	AM 407	AM 409	AM 411	AM 4415

NORTH SIDE BRANCH

WESTWARD—First Class

STATIONS	413	415	303	417	307	419	421	4425	423
	Daily Ex. Sat. & Sun.	Daily Ex. Sun.	Daily Ex. Sun.	Daily Ex. Sun.	Daily Ex. Sun.	See Note	Daily Ex. Sun.	Sunday Only	Daily Ex. Sun.
	AM \$ 7.09	AM \$ 7.20	AM	AM \$ 7.45	AM	AM \$ 7.51	AM \$ 7.58	AM \$ 8.00	AM \$ 8.05
	\$ 7.12	\$ 7.23		\$ 7.48		\$ 7.54	\$ 8.01	\$ 8.03	\$ 8.08
	\$ 7.15	\$ 7.26		\$ 7.51		\$ 7.57	\$ 8.04	\$ 8.06	\$ 8.11
	\$ 7.19	\$ 7.30	\$ 7.41	\$ 7.55	\$ 8.00	\$ 8.00	\$ 8.08	\$ 8.10	\$ 8.15
	\$ 7.22	\$ 7.33	\$ 7.44	\$ 7.58	\$ 8.03	\$ 8.03	\$ 8.11	\$ 8.13	\$ 8.18
	\$ 7.24	\$ 7.35	\$ 7.46	\$ 8.00	\$ 8.05	\$ 8.05		\$ 8.15	\$ 8.21
	\$ 7.27	\$ 7.38	\$ 7.49	\$ 8.03	\$ 8.08	\$ 8.08	\$ 8.14	\$ 8.18	\$ 8.24
	\$ 7.29	\$ 7.40	\$ 7.51		\$ 8.10	\$ 8.10	\$ 8.16	\$ 8.20	
	\$ 7.31	\$ 7.42	\$ 7.53		\$ 8.12	\$ 8.12	\$ 8.18	\$ 8.22	
	\$ 7.33	\$ 7.44	\$ 7.55		\$ 8.15	\$ 8.15	\$ 8.21	\$ 8.24	
	\$ 7.35	\$ 7.47	\$ 7.58		\$ 8.18	\$ 8.18	\$ 8.25	\$ 8.26	
	\$ 7.37								
	\$ 7.39	\$ 7.51						\$ 8.30	
	\$ 7.41	\$ 7.53			\$ 8.23	\$ 8.23		\$ 8.32	
	\$ 7.43	\$ 7.56	\$ 8.05	\$ 8.15	\$ 8.25	\$ 8.25	\$ 8.31	\$ 8.34	\$ 8.35
	\$ 7.45	\$ 7.57			\$ 8.27	\$ 8.27		\$ 8.36	
	\$ 7.48	\$ 8.00	\$ 8.08	\$ 8.18	\$ 8.30	\$ 8.30	\$ 8.34	\$ 8.39	\$ 8.38
	\$ 7.54	\$ 8.06	\$ 8.14	\$ 8.24	\$ 8.36	\$ 8.36	\$ 8.40	\$ 8.45	\$ 8.44
	Will not run Oct. 12, Nov. 8, 24, Dec. 26, Jan. 2, Feb. 13, 22, May 30	Will not run Nov. 24, Dec. 26, Jan. 2, Feb. 22, May 30	Will not run Oct. 12, Nov. 8, 24, Dec. 26, Jan. 2, Feb. 13, 22, May 30	Will not run Oct. 12, Nov. 8, 24, Dec. 26, Jan. 2, Feb. 13, 22, May 30	Will not run Oct. 12, Nov. 8, 24, Dec. 26, Jan. 2, Feb. 13, 22, May 30	Will run Oct. 12, Nov. 8, 24, Dec. 26, Jan. 2, Feb. 13, 22, May 30	Will not run Oct. 12, Nov. 8, 24, Dec. 26, Jan. 2, Feb. 13, 22, May 30	Will not run Oct. 12, Nov. 8, 24, Dec. 26, Jan. 2, Feb. 13, 22, May 30	Will not run Oct. 12, Nov. 8, 24, Dec. 26, Jan. 2, Feb. 13, 22, May 30
	MU	MU	MU	MU	MU	MU	MU	MU	MU
	AM 413	AM 415	AM 303	AM 417	AM 307	AM 419	AM 421	AM 4425	AM 423

EASTWARD—First Class

STATIONS	426	428	430	432	434	436	
	Daily	Saturday Only	Daily Ex. Sun.	Daily	Saturday Only	Daily Ex. Sat. & Sun.	
Pennsylvania Sta.	PM 12.06	PM 12.22	PM 12.36	PM 1.06	PM 1.23	PM 1.36
Harold	12.12	12.28	12.42	1.12	1.29	1.42
Woodside	12.15	12.31	12.45	1.15	1.32	1.45
Win.	12.17	12.33	12.47	1.17	1.34	1.47
Elmhurst	12.19	12.35	12.49	1.19	1.36	1.49
Corona	12.21	12.37	12.51	1.21	1.38	1.51
World's Fair	12.22	12.38	12.52	1.22	1.39	1.52
Flushing, Main St.	12.25	12.41	12.55	1.24	1.41	1.54
Murray Hill	12.27	12.43	12.57	1.26	1.43	1.56
Broadway	12.29	12.45	1.00	1.28	1.45	1.58
Auburndale	12.31	12.47	1.02	1.30	1.47	2.00
Bayside	12.33	12.49	1.04	1.32	1.49	2.02
Douglaston	12.36	12.52	1.07	1.35	1.52	2.05
Little Neck	12.38	12.54	1.09	1.37	1.54	2.07
Great Neck	12.41	12.57	1.12	1.40	1.57	2.10
Manhasset	12.45	12.61	1.16	1.44	1.61	2.14
Plandome	12.48	12.64	1.19	1.47	1.64	2.17
Port Washington	12.51	12.67	1.22	1.50	1.67	2.20
	MU	MU	MU	MU	MU	MU	
	PM 426	PM 428	PM 430	PM 432	PM 434	PM 436	

EASTWARD—First Class

STATIONS	438	4448	440	442	446	448	4450	450	352	
	Saturday Only	Sunday Only	Daily Ex. Sun.	Daily Ex. Sun.	Daily	Daily Ex. Sun.	Sunday Only	Daily Ex. Sun.	Daily Ex. Sun.	
	PM 1.44	PM 2.06	PM 2.06	PM 2.38	PM 3.06	PM 3.46	PM 4.06	PM 4.31	PM 4.33
	1.50	2.12	2.12	2.44	3.12	3.52	4.12	4.37	4.39
	1.53	2.15	2.15	2.47	3.15	3.55	4.15	4.40	4.42
	1.55	2.17	2.17	2.49	3.17	3.57	4.17	4.42	4.44
	1.57	2.19	2.19	2.50	3.19	3.59	4.19	4.44	4.46
	1.59	2.21	2.21	2.52	3.21	3.61	4.21	4.46	4.48
	2.00	2.21	2.18	2.52	3.22	3.62	4.20	4.47	4.49
	2.03	2.24	2.26	2.55	3.25	3.65	4.23	4.48	4.50
	2.05	2.26	2.28	2.57	3.27	3.67	4.25	4.49	4.51
	2.07	2.28	2.30	2.59	3.29	3.69	4.27	4.50	4.52
	2.09	2.30	2.32	3.01	3.31	3.71	4.29	4.51	4.53
	2.11	2.32	2.34	3.03	3.33	3.73	4.31	4.52	4.54
	2.14	2.35	2.37	3.06	3.36	3.76	4.34	4.53	4.55
	2.16	2.37	2.39	3.08	3.38	3.78	4.36	4.54	4.56
	2.19	2.40	2.42	3.11	3.41	3.81	4.39	4.55	4.57
	2.23	2.44	2.46	3.15	3.45	3.85	4.43	4.56	4.58
	2.26	2.47	2.49	3.18	3.48	3.88	4.46	4.57	4.59
	2.29	2.50	2.52	3.21	3.51	3.91	4.49	4.58	4.60
	MU	MU	MU	MU	MU	MU	MU	MU	MU	
	PM 438	PM 4448	PM 440	PM 442	PM 446	PM 448	PM 4450	PM 450	PM 352	

NORTH SIDE BRANCH

WESTWARD—First Class

STATIONS	425	309	429	313	433	435	437	
	Daily Ex. Sun.	Daily Ex. Sun.	Daily Ex. Sat. & Sun.	Daily Ex. Sat. & Sun.	Saturday Only	Daily Ex. Sat. & Sun.	Saturday & Sun.	
Port Washington	AM 8.14	AM 8.30	AM 8.36	AM 8.46	AM 9.02	AM 9.02	AM 9.02
Plandome	8.17	8.33	8.39	8.49	9.05	9.05	9.05
Manhasset	8.20	8.36	8.42	8.52	9.08	9.08	9.08
Great Neck	8.24	8.40	8.46	8.56	9.12	9.12	9.12
Little Neck	8.27	8.43	8.49	8.58	9.15	9.15	9.15
Douglaston	8.30	8.46	8.52	9.01	9.17	9.17	9.17
Bayside	8.30	8.40	8.55	9.04	9.17	9.20	9.20
Auburndale	8.33	8.44	8.59	9.06	9.19	9.22	9.22
Broadway	8.33	8.44	9.00	9.09	9.24	9.24	9.24
Murray Hill	8.36	8.47	9.11	9.11	9.26	9.26	9.26
Flushing, Main St.	8.37	8.49	9.14	9.14	9.28	9.28	9.28
World's Fair	8.40	8.52	9.16	9.16	9.30	9.30	9.30
Corona	8.43	8.54	9.19	9.19	9.33	9.33	9.33
Elmhurst	8.46	8.57	9.22	9.22	9.36	9.36	9.36
Win.	8.43	8.58	9.05	9.20	9.26	9.34	9.34
Woodside	8.46	9.00	9.22	9.22	9.36	9.36	9.36
Harold	8.46	9.03	9.08	9.25	9.29	9.39	9.39
Pennsylvania Sta.	8.52	9.09	9.14	9.31	9.35	9.46	9.46
	MU	MU	MU	MU	MU	MU	MU	
	AM 425	AM 309	AM 429	AM 313	AM 433	AM 435	AM 437	

NORTH SIDE BRANCH

WESTWARD—First Class

STATIONS	319	441	443	445	447	449	451	453	455	
	Daily Ex. Sat. & Sun.	Daily Ex. Sun.	Daily	Daily Ex. Sun.	Daily	Daily Ex. Sun.	Daily	Daily Ex. Sun.	Daily	
	AM 9.30	AM 10.00	AM 10.30	AM 11.00	AM 11.30	AM 12.01	AM 12.30	AM 1.00	AM 1.00
	9.33	10.03	10.33	11.03	11.33	12.04	12.33	1.03	1.03
	9.36	10.06	10.36	11.06	11.36	12.07	12.36	1.06	1.06
	9.16	10.10	10.40	11.10	11.40	12.11	12.40	1.10	1.10
	9.19	10.13	10.43	11.13	11.43	12.14	12.43	1.13	1.13
	9.21	10.15	10.45	11.15	11.45	12.16	12.45	1.15	1.15
	9.24	10.18	10.48	11.18	11.48	12.19	12.48	1.18	1.18
	9.26	10.20	10.50	11.20	11.50	12.21	12.50	1.20	1.20
	9.28	10.22	10.52	11.22	11.52	12.23	12.52	1.22	1.22
	9.30	10.24	10.54	11.24	11.54	12.25	12.54	1.24	1.24
	9.32	10.27	10.56	11.26	11.56	12.27	12.56	1.26	1.26
	9.49	10.29	10.58	11.28	11.58	12.29	12.58	1.30	1.30
	10.02	10.30	11.00	11.30	12.01	12.30	1.01	1.32	1.32
	10.04	10.32	11.02	11.32	12.03	12.32	1.03	1.34	1.34
	9.38	10.06	10.33	11.02	11.34	12.03	12.34	1.03	1.36
	9.40	10.08	10.35	11.04	11.36	12.05	12.36	1.05	1.38
	9.43	10.11	10.38	11.07	11.39	12.08	12.39	1.08	1.41
	9.49	10.17	10.44	11.13	11.45	12.14	12.45	1.14	1.47
	MU	MU	MU	MU	MU	MU	MU	MU	MU	
	AM 319	AM 441	AM 443	AM 445	AM 447	AM 449	AM 451	AM 453	AM 455	

EASTWARD—First Class

STATIONS	456	458	460	462	464	466	468
	Daily Ex. Sat. & Sun.	Sat. & Sunday Only	Daily Ex. Sat. & Sun.	Daily Ex. Sat. & Sun.	Daily Ex. Sun.	Daily Ex. Sat. & Sun.	Daily Ex. Sun.
	PM	PM	PM	PM	PM	PM	PM
Pennsylvania Sta.	S 4.56	S 5.06	S 5.12	S 5.20	S 5.26	S 5.38	S 5.42
Harold	5.02	5.12	5.18	5.26	5.32	5.44	5.48
Woodside	S 5.05	S 5.15			S 5.35		S 5.51
Win	5.07	5.17	5.21	5.29	5.37	5.47	5.53
Elmhurst			S 5.23				S 5.54
Corona					S 5.40		
World's Fair	S 5.10	K 5.20			S 5.41		
Flushing, Main St.	S 5.13	S 5.23	S 5.28	5.35	S 5.44		S 6.00
Murray Hill	S 5.15	S 5.25		S 5.37	S 5.47		S 6.02
Broadway	S 5.17	S 5.27		S 5.39	S 5.49	S 5.56	S 6.04
Auburndale	S 5.19	S 5.29	5.32	S 5.41	S 5.51		S 6.06
Bayside	S 5.21	S 5.31	S 5.34	S 5.44	S 5.53	S 6.00	S 6.08
Douglaston	S 5.24	S 5.34	S 5.37	S 5.47	S 5.56	S 6.03	S 6.11
Little Neck	S 5.26	S 5.36	S 5.39	S 5.49	S 5.58	S 6.05	S 6.13
Great Neck	S 5.29	S 5.39	S 5.42	S 5.52	S 6.01	S 6.08	S 6.16
Manhasset	S 5.33	S 5.43	S 5.46	S 5.56	S 6.05	S 6.12	S 6.20
Plandome	S 5.36	S 5.46	S 5.49	S 5.59	S 6.08	S 6.15	S 6.23
Port Washington	S 5.39	S 5.49	S 5.52	S 6.02	S 6.11	S 6.18	S 6.26
	Will not run Nov. 24, Dec. 26, Jan. 2, May 30	Will also run Nov. 24, Dec. 26, Jan. 2, May 30	Will not run Oct. 12, Nov. 8, 24, Dec. 26, Jan. 2, Feb. 13, 22, May 30	Will not run Oct. 12, Nov. 8, 24, Dec. 26, Jan. 2, Feb. 13, 22, May 30	Will not run Nov. 24, Dec. 26, Jan. 2, May 30	Will not run Oct. 12, Nov. 8, 24, Dec. 26, Jan. 2, Feb. 13, 22, May 30	Will not run Nov. 24, Dec. 26, Jan. 2, Feb. 22, May 30
	MU	MU	MU	MU	MU	MU	MU
	PM	PM	PM	PM	PM	PM	PM
	456	458	460	462	464	466	468

EASTWARD—First Class

STATIONS	470	472	374	4474	476	478	4480	480	482
	Daily Ex. Sat. & Sun.	Saturday Only	Daily Ex. Sat. & Sun.	Sunday Only	Daily Ex. Sun.	Daily Ex. Sun.	Sunday Only	Daily Ex. Sun.	Daily Ex. Sun.
	PM	PM	PM	PM	PM	PM	PM	PM	PM
	S 6.00	S 6.00	S 6.04	S 6.06	S 6.22	S 6.46	S 7.06	S 7.12	S 7.36
	6.06	6.06	6.10	6.12	6.28	6.52	7.12	7.18	7.42
			S 6.13	S 6.15	S 6.31	S 6.55	S 7.15	S 7.21	S 7.45
	6.09	6.09	6.15	6.17	6.33	6.57	7.17	7.22	7.47
			S 6.16	S 6.19		S 6.59			S 7.49
			S 6.18	S 6.21		S 7.01			
			S 6.22	S 6.36			S 7.20		
	S 6.14	S 6.22	S 6.25	S 6.39	S 7.05	S 7.23	S 7.28	S 7.54	
	S 6.16	S 6.24	S 6.27	S 6.41	S 7.07	S 7.25	S 7.30	S 7.56	
	S 6.18	S 6.26	S 6.29	S 6.43	S 7.09	S 7.27	S 7.32	S 7.58	
	6.17	S 6.20	S 6.28	S 6.31	S 6.45	S 7.11	S 7.29	S 7.34	S 8.00
	S 6.20	S 6.22	S 6.30	S 6.33	S 6.47	S 7.13	S 7.31	S 7.36	S 8.02
	S 6.23	S 6.25	S 6.33	S 6.36	S 6.50	S 7.16	S 7.34	S 7.39	S 8.05
	S 6.25	S 6.27	S 6.35	S 6.38	S 6.52	S 7.18	S 7.36	S 7.41	S 8.07
	S 6.28	S 6.30	S 6.38	S 6.41	S 6.55	S 7.21	S 7.39	S 7.44	S 8.10
	S 6.32	S 6.34		S 6.45	S 6.59	S 7.25	S 7.43	S 7.48	S 8.14
	S 6.35	S 6.37		S 6.48	S 7.02	S 7.28	S 7.46	S 7.51	S 8.17
	S 6.38	S 6.40		S 6.51	S 7.05	S 7.31	S 7.49	S 7.54	S 8.20
	Will not run Oct. 12, Nov. 8, 24, Dec. 26, Jan. 2, Feb. 13, 22, May 30	Will also run Nov. 24, Dec. 26, Jan. 2, May 30	Will not run Oct. 12, Nov. 8, 24, Dec. 26, Jan. 2, Feb. 13, 22, May 30		Will not run Nov. 24, Dec. 26, Jan. 2, Feb. 22, May 30	Will not run Nov. 24, Dec. 26, Jan. 2, Feb. 22, May 30			
	MU	MU	MU	MU	MU	MU	MU	MU	MU
	PM	PM	PM	PM	PM	PM	PM	PM	PM
	470	472	374	4474	476	478	4480	480	482

NORTH SIDE BRANCH

WESTWARD—First Class

STATIONS	457	459	461	463	465	467	469
	Daily Ex. Sun.	Daily Ex. Sat.	Saturday Only	Daily Ex. Sun.	Daily	Daily Ex. Sun.	Daily
	PM	PM	PM	PM	PM	PM	PM
Port Washington	S 1.30	S 2.00	S 2.05	S 2.30	S 3.00	S 3.30	S 4.00
Plandome	S 1.33	S 2.03	S 2.08	S 2.33	S 3.03	S 3.33	S 4.03
Manhasset	S 1.36	S 2.06	S 2.11	S 2.36	S 3.06	S 3.36	S 4.06
Great Neck	S 1.40	S 2.10	S 2.15	S 2.40	S 3.10	S 3.40	S 4.10
Little Neck	S 1.43	S 2.13	S 2.18	S 2.43	S 3.13	S 3.43	S 4.13
Douglaston	S 1.45	S 2.15	S 2.20	S 2.45	S 3.15	S 3.45	S 4.15
Bayside	S 1.48	S 2.18	S 2.23	S 2.48	S 3.18	S 3.48	S 4.18
Auburndale	S 1.50	S 2.20	S 2.25	S 2.50	S 3.20	S 3.50	S 4.20
Broadway	S 1.52	S 2.22	S 2.27	S 2.52	S 3.22	S 3.52	S 4.22
Murray Hill	S 1.54	S 2.24	S 2.29	S 2.54	S 3.24	S 3.54	S 4.24
Flushing, Main St.	S 1.56	S 2.26	S 2.31	S 2.56	S 3.26	S 3.56	S 4.27
World's Fair	S 1.58	S 2.28	S 2.33	S 2.58	S 3.28	S 3.58	S 4.29
Corona					S 3.30	S 4.01	S 4.32
Elmhurst		S 2.31			S 3.32	S 4.03	S 4.34
Win	2.02	2.33	2.37	3.01	3.34	4.05	4.36
Woodside	S 2.04	S 2.35	S 2.39	S 3.03	S 3.36	S 4.07	S 4.38
Harold	2.07	2.38	2.42	3.06	3.39	4.10	4.41
Pennsylvania Sta.	S 2.13	S 2.44	S 2.48	S 3.12	S 3.45	S 4.16	S 4.47
				Will not run Oct. 12, Nov. 8, Feb. 13	Will not run Oct. 12, Nov. 8, 24, Dec. 26, Jan. 2, Feb. 13, 22, May 30		
	MU	MU	MU	MU	MU	MU	MU
	PM	PM	PM	PM	PM	PM	PM
	457	459	461	463	465	467	469

NORTH SIDE BRANCH

WESTWARD—First Class

STATIONS	471	4463	473	475	4467	379	481	4477	383
	Daily Ex. Sun.	Sunday Only	Daily Ex. Sat. & Sun.	Saturday Only	Sunday Only	Daily Ex. Sun.	Daily Ex. Sun.	Sunday Only	Daily Ex. Sat. & Sun.
	PM	AM	PM	PM	PM	PM	PM	PM	PM
	S 4.40	S 5.00	S 5.13	S 5.26	S 6.00		S 6.42	S 7.00	
	S 4.43	S 5.03	S 5.16	S 5.29	S 6.03		S 6.45	S 7.03	
	S 4.46	S 5.06	S 5.19	S 5.32	S 6.06		S 6.48	S 7.06	
	S 4.50	S 5.10	S 5.23	S 5.36	S 6.10	S 6.10	S 6.52	S 7.10	S 7.17
	S 4.53	S 5.13	S 5.26	S 5.39	S 6.13	S 6.13	S 6.55	S 7.13	S 7.20
	S 4.55	S 5.15	S 5.28	S 5.41	S 6.15	S 6.15	S 6.57	S 7.15	S 7.22
	S 4.58	S 5.18	S 5.31	S 5.44	S 6.18	S 6.18	S 7.00	S 7.18	S 7.25
	S 5.00	S 5.20	S 5.33	S 5.46	S 6.20	S 6.20	S 7.02	S 7.20	S 7.27
	S 5.02	S 5.22	S 5.35	S 5.48	S 6.22	S 6.22	S 7.04	S 7.22	S 7.29
	S 5.04	S 5.24	S 5.37	S 5.50	S 6.24	S 6.24	S 7.06	S 7.24	S 7.31
	S 5.06	S 5.26	S 5.43	S 5.52	S 6.26	S 6.26	S 7.10	S 7.28	S 7.33
	S 5.08	K 5.28	S 5.46	S 5.54	S 6.28	S 6.28	S 7.12	S 7.28	S 7.35
					S 6.30	S 6.30	S 7.14		
			S 5.50	S 5.57	S 6.32	S 6.32	S 7.16		
	5.12	5.32	5.51	5.58	6.34	6.34	7.18	7.32	7.39
	S 5.14	S 5.34	S 5.54	S 6.01	S 6.36	S 6.36	S 7.22	S 7.34	
	5.17	5.37	5.57	6.04	6.39	6.39	7.25	7.37	7.42
	S 5.23	S 5.43	S 6.03	S 6.10	S 6.45	S 6.45	S 7.31	S 7.43	S 7.48
	Will not run Nov. 24, Dec. 26, Jan. 2, May 30	Will also run Nov. 24, Dec. 26, Jan. 2, May 30	Will not run Nov. 24, Dec. 26, Jan. 2, Feb. 13, 22, May 30		Will also run Nov. 24, Dec. 26, Jan. 2, Feb. 13, 22, May 30	Will not run Oct. 12, Nov. 8, 24, Dec. 26, Jan. 2, Feb. 22, May 30			Will not run Oct. 12, Nov. 8, 24, Dec. 26, Jan. 2, Feb. 13, 22, May 30
	MU	MU	MU	MU	MU	MU	MU	MU	MU
	PM	AM	PM	PM	PM	PM	PM	PM	PM
	471	4463	473	475	4467	379	481	4477	383

EASTWARD—First Class

STATIONS	+1902	+5906	+1906	+5908	+1910	+5910	
	Daily Ex. Sun.	Sunday Only	Daily Ex. Sun.	Sunday Only	Daily Ex. Sun.	Sunday Only	
Bridgehampton....	AM s 7.16	AM s 7.43	AM s 9.24	AM s11.26	PM s12.06	PM s 1.09
Noyack Road.....	s 7.25	s 7.52	s 9.33	s11.35	s12.15	s 1.18
Sag Harbor.....	s 7.28	s 7.55	s 9.36	s11.38	s12.18	s 1.21
	Will not run Oct. 12, Nov. 8, 24, Dec. 26, Jan. 2, Feb. 13, 22 May 30						
	AM 1902	AM 5906	AM 1906	AM 5908	PM 1910	PM 5910	

EASTWARD—First Class

+1912	+5916	+1922	+1924	+1926	+5924				
Daily Ex. Sun.	Sunday Only	Daily Ex. Sun.	Daily Ex. Sat. & Sun.	See Note	Sunday Only				
PM s 3.15	PM s 4.13	PM s 6.16	PM s 7.03	PM s 7.44	PM s 7.54
s 3.24	s 4.22	s 6.25	s 7.12	s 7.53	s 8.03
s 3.27	s 4.25	s 6.28	s 7.15	s 7.56	s 8.06
		Will not run Oct. 10 to May 25 — Will not run May 30	Will not run Sept. 24, Oct. 1, 8, 12, Nov. 8, 24, Dec. 26, Jan. 2, Feb. 13, 22 May 27, June 3, 10 & 17	Will also run May 30					
PM 1912	PM 5916	PM 1922	PM 1924	PM 1926	PM 5924				

SAG HARBOR BRANCH

WESTWARD—First Class

STATIONS	+1901	+5905	+1905	+5907	+1909	+5909	+1911
	Daily Ex. Sun.	Sunday Only	Daily Ex. Sun.	Sunday Only	Daily Ex. Sun.	Sunday Only	Daily Ex. Sun.
Sag Harbor.....	AM s 6.58	AM s 7.27	AM s 8.53	AM s11.08	AM s11.48	PM s12.46	PM s 2.58
Noyack Road.....	s 7.01	s 7.30	s 8.56	s11.11	s11.51	s12.49	s 3.01
Bridgehampton....	s 7.10	s 7.39	s 9.05	s11.20	s12.00	s12.58	s 3.10
	Will not run Oct. 12, Nov. 8, 24, Dec. 26, Jan. 2, Feb. 13, 22 May 30						
	AM 1901	AM 5905	AM 1905	AM 5907	NOON 1909	PM 5909	PM 1911

SAG HARBOR BRANCH

WESTWARD—First Class

+5915	+1921	+1923	+5919	+1925				
Sunday Only	Daily Ex. Sun.	Daily Ex. Sat. & Sun.	Sunday Only	See Note				
PM s 3.55	PM s 5.38	PM s 6.46	PM s 6.53	PM s 7.26
s 3.58	s 5.41	s 6.49	s 6.56	s 7.29
s 4.07	s 5.50	s 6.58	s 7.05	s 7.38
	Will not run May 30	Will not run Oct. 10 to May 25 — Will not run May 30	Will also run May 30	Will run Sept. 24, Oct. 1, 8, 12, Nov. 8, 24, Dec. 26, Jan. 2, Feb. 13, 22 May 27, June 3, 10 & 17				
PM 5915	PM 1921	PM 1923	PM 5919	PM 1925				

SHUTTLE SERVICE BETWEEN COUNTRY LIFE PRESS AND SALISBURY

EASTWARD

STATIONS	Daily Ex. Sun.		Daily Ex. Sun.		Daily Ex. Sun.		Daily Ex. Sat. & Sun.		Saturday Only		Daily Ex. Sat. & Sun.		Daily Ex. Sat. & Sun.	
	AM	PM	AM	PM	AM	PM	AM	PM	AM	PM	AM	PM	AM	PM
Country Life Press	7.06	7.38	8.20	8.44	9.42	11.06	12.02	3.55	4.54	5.22	5.22	5.22	5.22	5.22
Clinton Road	7.09	7.41	8.23	8.47	9.45	11.09	12.05	3.58	4.57	5.25	5.25	5.25	5.25	5.25
Mitchell Field	7.13	7.44	8.26	8.50	9.48	11.12	12.08	4.01	5.00	5.28	5.28	5.28	5.28	5.28
Salisbury	7.17	7.48	8.30	8.54	9.52	11.16	12.12	4.05	5.04	5.32	5.32	5.32	5.32	5.32

WESTWARD

STATIONS	Daily Ex. Sun.		Daily Ex. Sun.		Daily Ex. Sun.		Daily Ex. Sat. & Sun.		Saturday Only		Daily Ex. Sat. & Sun.		Daily Ex. Sat. & Sun.	
	AM	PM	AM	PM	AM	PM	AM	PM	AM	PM	AM	PM	AM	PM
Salisbury	7.21	8.03	8.32	9.30	10.13	11.21	12.28	4.37	5.10	5.34	5.34	5.34	5.34	5.34
Mitchell Field	7.24	8.06	8.35	9.33	10.16	11.24	12.31	4.40	5.13	5.37	5.37	5.37	5.37	5.37
Clinton Road	7.27	8.09	8.38	9.36	10.19	11.27	12.34	4.43	5.16	5.40	5.40	5.40	5.40	5.40
Country Life Press	7.31	8.13	8.42	9.40	10.23	11.31	12.38	4.47	5.20	5.44	5.44	5.44	5.44	5.44

This service will not be operated on November 24, December 26, January 2, February 22, May 30.

TRAINS WILL LEAVE AND PICK UP CARS AS FOLLOWS:

Train 20—leave Greenport cars at Manorville for 286
 " 803—leave Long Beach cars at Valley Stream for 1303 (daily)
 " 1004—leave Long Beach cars at Valley Stream for 802 (daily)
 Effective May 27
 12—leave Greenport cars at Manorville for 208 (Sat'y)

TRAINS ADVERTISED EARLIER THAN SCHEDULE

Train—
 2—will be advertised to leave Amagansett 8.08 P.M.
 4—Will be advertised to leave Patchogue 7.20 A.M.
 28—Will be advertised to leave Amagansett 8.08 P.M.
 211—Will be advertised to leave Central Islip 4.38 P.M.
 245—Will be advertised to leave Central Islip 6.43 P.M.
 247—Will be advertised to leave Central Islip 8.12 P.M.
 239—Will be advertised to leave Mineola 4.59 P.M.
 635—Will be advertised to leave Greenlawn 4.18 P.M.
 645—Will be advertised to leave St. James 6.06 P.M.
 645—Will be advertised to leave Greenlawn 6.52 P.M.
 4228—Will be advertised to arrive Pilgrim Hospital 11.20 A.M.
 4226—Will be advertised to arrive Central Islip Hospital 11.20 A.M.
 4608—Will be advertised to arrive Kings Park Hospital 11.20 A.M.
 4225—Will be advertised to leave Pilgrim Hospital 3.40 P.M.
 4227—Will be advertised to leave Central Islip Hospital 3.45 P.M.
 4615—Will be advertised to leave Kings Park Hospital 3.40 P.M.

ADDITIONAL TRAIN CONNECTIONS AT JAMAICA—Holidays

Nov. 24, Dec. 26, Jan. 2, May 30.

Train 86 will get connection from No. 1406
 " 508 " " " " " 1406 & 86 (Ex. May 30)
 " 2010 " " " " " 5404 (at Woodhaven Jct.)
 " 808 " " " " " 5404
 " 714 " " " " " 1032
 " 94 " " " " " 1410 (Ex. May 30)
 " 204 " " " " " 1410 (Ex. May 30)
 " 1050 " " " " " 5422
 " 542 " " " " " 128 and 1448
 " 238 " " " " " 5422
 " 748 " " " " " 856
 " 754 " " " " " 1472
 " 1464, 548, 958 will get connection from No. 1744
 " 24 will get connection from No. 748 (Ex. May 30)
 " 2 " " " " " 748 (May 30)
 " 214 (Ex. May 30), 856 will get connection from No. 748
 " 216 will get connection from No. 748 (May 30)
 " 888 & 1762 will get connection from No. 158
 " 668 will get connection from No. 170 and 968 (May 30)
 " 564 will get connection from No. 170 and 968
 " 165 " " " " " 45 at Babylon
 " 1711 " " " " " 711 and 1311
 " 1429 " " " " " 165 and 617
 " 4809 " " " " " 4707 & 4505
 " 4707 " " " " " 4505 & 4809
 " 1319 " " " " " 117
 " 1733 " " " " " 1429
 " 1735 " " " " " 1319
 " 1319 " " " " " 1735
 " 725 " " " " " 833
 " 833 " " " " " 725
 " 17 " " " " " 839 (Ex. May 30)
 " 839 " " " " " 17 (Ex. May 30)
 " 1773 " " " " " 757
 " 5733 " " " " " 239
 " 1779 " " " " " 1355
 " 1467 " " " " " 767
 " 1445 " " " " " 123 (Ex. May 30)
 " 771 " " " " " 4235 (May 30 only)
 " 1777 " " " " " 635 and 1351
 " 1471 " " " " " 965, 555, 769
 " 1479 " " " " " 4235, 771 (May 30 only)

May 30 Only.

Train 1785, 1487 will get connection from No. 4631 and 1371
 " 1491 " " " " " 11
 " 177, 775 " " " " " 4559
 " 177 " " " " " 15
 " 149, 867 " " " " " 4625
 " 1491, 877 " " " " " 4553
 " 777 " " " " " 4215
 " 1795 " " " " " 61
 " 5924 " " " " " 2 (Bridgehampton)

Oct. 12, Nov. 8, Feb. 13, 22.

Train 714 will get connection from No. 1032
 " 542 " " " " " 128 and 1448 Feb. 22 only
 " 1464, 958, 548 will get connection from No. 1744
 " 748 will get connection from No. 856
 " 24, 214 will get connection from No. 748
 " 42 will get connection from No. 158
 " 150, 862, 754 will get connection from No. 1472
 " 866 will get connection from No. 158
 " 794 " " " " " 1484
 " 266 " " " " " 1484
 " 160 " " " " " 1484
 " 758 " " " " " 866
 " 560 " " " " " 868
 " 1405 " " " " " 807 and 503
 " 1409 " " " " " 85
 " 95 " " " " " 609
 " 1719 " " " " " 95, 609
 " 1433 " " " " " 225, 821, 1729 and 1117
 " " " " " " (1115 Ex. Feb. 22)
 " 1429 " " " " " 165 and 517
 " 17 " " " " " 839
 " 1597 " " " " " 2031 at Woodhaven Jct.
 " 1319 " " " " " 117 and 1735
 " 165 " " " " " 517 and (45 at Babylon)
 " 1117 " " " " " 225
 " 1735 " " " " " 1319
 " 1467 " " " " " 767
 " 1451 " " " " " 1147
 " 1733 " " " " " 1429
 " 839 " " " " " 17

WOODHAVEN JUNCTION

Nov. 24, Dec. 26, Jan. 2.

Train 1445 will get connection from No. 1039

JAMAICA

November 11th Only

Train 935 will get connection from No. 97
 " 937 " " " " " 1725, 1115, 1117, 225
 " 758 " " " " " 1762
 " 1435 " " " " " 1123, 621. Also from No. 2031
 " " " " " " at Woodhaven Junction
 " 1429 " " " " " 167 & 517

TRAIN CONNECTIONS

Junction	Train No.	Due to Leave	Conn. From	From	Due to Arrive
Jamaica	1296	12.02 AM	890	Penn. Station...	12.01 AM
	776	12.04 "	890	Penn. Station...	12.01 "
	890	12.06 "	1296	Flatbush Avenue	12.00 "
	186	12.09 "	1296	Flatbush Avenue	12.00 "
	1002	12.27 "	1400	Flatbush Avenue	12.26 "
	1400	12.28 "	1002	Penn. Station...	12.26 "
	904	12.30 "	1002	Penn. Station...	12.26 "
			1400	Flatbush Avenue	12.26 "
	600	12.30 "	1400	Flatbush Avenue	12.26 "
	800	12.45 "	1002	Penn. Station...	12.26 "
	500	12.45 "	1550	Flatbush Avenue	12.43 "
	1550	12.46 "	800	Flatbush Avenue	12.43 "
	700	12.56 "	800	Penn. Station...	12.43 "
	1200	12.56 "	1200	Flatbush Avenue	12.54 "
	78	12.58 "	700	Penn. Station...	12.54 "
	702	2.02 "	1200	Flatbush Avenue	12.54 "
	80	2.02 "	1004	Penn. Station...	2.00 "
	1004	2.02 "	1004	Penn. Station...	2.00 "
	82	3.03 "	702	Flatbush Avenue	1.58 "
	704	3.03 "	704	Flatbush Avenue	1.58 "
	5002	3.04 "	82	Penn. Station...	3.02 "
	84	4.11 "	704	Flatbush Avenue	3.01 "
	252	4.12 "	706	Flatbush Avenue	3.02 "
	706	4.16 "	706	Flatbush Avenue	4.08 "
	4060	5.05 "	84	Penn. Station...	4.08 "
	4504	5.05 "	84	Penn. Station...	4.08 "
	5402	5.05 "	5402	Flatbush Avenue	5.02 "
	4	5.35 "	5402	Flatbush Avenue	5.02 "
	1204	5.39 "	4060	Penn. Station...	5.02 "
	604	5.47 "	4060	Penn. Station...	5.02 "
	806	5.50 "	1204	Flatbush Avenue	5.33 "
	86	5.54 "	4	Penn. Station...	5.27 "
	506	5.56 "	806	Flatbush Avenue	5.44 "
	1208	6.33 "	806	Flatbush Avenue	5.44 "
	708	6.37 "	708	Penn. Station...	6.32 "
	230	6.47 "	1562	Flatbush Avenue	6.29 "
	934	6.47 "	1562	Flatbush Avenue	6.29 "
	*808	6.49 "	808	Penn. Station...	6.46 "
	Δ808	6.49 "	934	Flatbush Avenue	6.46 "
	1212	6.54 "	5404	Flatbush Avenue	6.46 "
	710	7.12 "	808	Penn. Station...	6.46 "
	88	7.12 "	934	Flatbush Avenue	6.46 "
	⊕512	7.21 "	88	Penn. Station...	7.09 "
	1218	7.31 "	710	Flatbush Avenue	7.08 "
	90	7.40 "	936	Penn. Station...	7.19 "
	606	7.41 "	936	Penn. Station...	7.19 "
	712	7.52 "	1218	Flatbush Avenue	7.30 "
	810	7.55 "	90	Penn. Station...	7.38 "
	1032	8.04 "	1218	Flatbush Avenue	7.30 "
	514	8.05 "	810	Flatbush Avenue	7.50 "
	714	8.15 "	712	Penn. Station...	7.50 "
	938	8.16 "	1408	Flatbush Avenue	8.03 "
	92	8.26 "	1032	Penn. Station...	8.10 "
			1408	Flatbush Avenue	8.03 "
			938	Penn. Station...	8.12 "
			714	Flatbush Avenue	8.12 "
			1034	Penn. Station...	8.23 "

*Connection except Sunday.
⊕Connection except Saturday.

ΔConnection Sunday only.

Junction	Train No.	Due to Leave	Conn. From	From	Due to Arrive
Jamaica	1034	8.27 AM	92	Flatbush Avenue	8.24 AM
	4708	8.27 "	4064	Penn. Station...	8.24 "
	4064	8.27 "	4708	Flatbush Avenue	8.25 "
	5006	8.35 "	4708	Flatbush Avenue	8.25 "
	812	8.51 "	94	Penn. Station...	8.49 "
	94	8.51 "	812	Flatbush Avenue	8.49 "
	204	9.00 "	812	Flatbush Avenue	8.49 "
	6	9.06 "	1412	Flatbush Avenue	9.03 "
	716	9.08 "	1412	Flatbush Avenue	9.03 "
	4206	9.11 "	1412	Flatbush Avenue	9.03 "
			1224	Flatbush Avenue	9.23 "
	516	9.25 "	4710Δ	Penn. Station...	9.23 "
			1708*	Penn. Station...	9.23 "
	4710	9.25 "	1224	Flatbush Avenue	9.23 "
	1224	9.25 "	1708*	Penn. Station...	9.23 "
			4710Δ	Penn. Station...	9.23 "
	8	9.36 "	814	Penn. Station...	9.34 "
	*814	9.37 "	940	Flatbush Avenue	9.34 "
	Δ814	9.37 "	4930	Flatbush Avenue	9.35 "
	*940	9.38 "	814	Penn. Station...	9.34 "
	Δ4930	9.38 "	814	Penn. Station...	9.34 "
	4604	9.38 "	4930	Flatbush Avenue	9.35 "
	782	9.40 "	814	Penn. Station...	9.34 "
	96	9.48 "	940	Flatbush Avenue	9.34 "
	610	9.50 "	1712	Penn. Station...	9.47 "
	718	10.07 "	96	Flatbush Avenue	9.45 "
	4608	10.12 "	1712	Penn. Station...	9.47 "
			1418	Flatbush Avenue	10.02 "
			5822	Long Island City	10.10 "
			5412	Flatbush Avenue	10.09 "
			5412	Long Island City	10.10 "
			5412	Flatbush Avenue	10.09 "
	816	10.19 "	98	Penn. Station...	10.18 "
	98	10.21 "	816	Flatbush Avenue	10.17 "
	1042	10.23 "	816	Flatbush Avenue	10.17 "
	4712	10.23 "	98	Penn. Station...	10.18 "
	4070	10.23 "	4070	Penn. Station...	10.19 "
	4228	10.29 "	4712	Flatbush Avenue	10.21 "
			4712	Flatbush Avenue	10.21 "
	234	10.38 "	942	Flatbush Avenue	10.37 "
	942	10.39 "	720	Penn. Station...	10.36 "
	720	10.39 "	720	Penn. Station...	10.36 "
			942	Flatbush Avenue	10.37 "
	4612	10.43 "	4822	Penn. Station...	10.41 "
			5212	Flatbush Avenue	10.41 "
	4822	10.43 "	5212	Flatbush Avenue	10.41 "
	5212	10.44 "	4822	Penn. Station...	10.41 "
	100	10.49 "	1420	Flatbush Avenue	10.48 "
	14	11.01 "	5416	Flatbush Avenue	10.59 "
	1720	11.07 "	818	Penn. Station...	11.04 "
			722	Flatbush Avenue	11.03 "
	818	11.07 "	722	Flatbush Avenue	11.03 "
	722	11.08 "	818	Penn. Station...	11.04 "
	4514	11.27 "	5728	Penn. Station...	11.24 "
			5418	Flatbush Avenue	11.25 "
	784	11.36 "	1230	Flatbush Avenue	11.34 "
	944	11.36 "	784	Penn. Station...	11.34 "
			1230	Flatbush Avenue	11.34 "
	1230	11.36 "	784	Penn. Station...	11.34 "
	4076	11.43 "	4718	Penn. Station...	11.42 "
	4718	11.44 "	4076	Flatbush Avenue	11.41 "
	4932	11.45 "	4718	Penn. Station...	11.42 "
			4076	Flatbush Avenue	11.41 "
			104	Penn. Station...	11.47 "
	616	11.51 "	822	Flatbush Avenue	11.46 "
	104	11.52 "	822	Flatbush Avenue	11.46 "
	822	11.53 "	104	Penn. Station...	11.47 "

*Connection except Sunday.

ΔConnection Sunday only.

Junction	Train No.	Due to Leave	Conn. From	From	Due to Arrive
Jamaica	4830	12.01 PM	5220	Flatbush Avenue	12.00 Noon
	5220	12.02 "	4830	Penn. Station...	11.59 AM
	4230	12.03 "	4830	Penn. Station...	11.59 "
	724	12.05 "	5220	Flatbush Avenue	12.00 Noon
	524	12.05 "	1424	Flatbush Avenue	12.03 PM
	106	12.30 "	1424	Flatbush Avenue	12.03 "
	108	12.35 "	826	Flatbush Avenue	12.28 "
	110	12.35 "	1428	Flatbush Avenue	12.33 "
	1428	12.35 "	110	Penn. Station...	12.32 "
	826	12.35 "	108	Penn. Station...	12.33 "
	828	12.39 "	726	Penn. Station...	12.37 "
	726	12.39 "	828	Flatbush Avenue	12.37 "
	1232	12.48 "	728	Penn. Station...	12.46 "
	728	12.48 "	1232	Flatbush Avenue	12.46 "
	948	12.49 "	728	Penn. Station...	12.46 "
	188	12.52 "	1232	Flatbush Avenue	12.46 "
	34	12.54 "	1232	Flatbush Avenue	12.46 "
	4080	12.59 "	4722	Penn. Station...	12.57 "
	4722	12.59 "	4080	Flatbush Avenue	12.57 "
	532	1.00 "	1430	Flatbush Avenue	12.55 "
	832	1.12 "	1432	Flatbush Avenue	1.10 "
	1432	1.12 "	832	Penn. Station...	1.10 "
	12	1.16 "	1432	Flatbush Avenue	1.10 "
	632	1.20 "	116	Penn. Station...	1.18 "
	834	1.20 "	1434	Flatbush Avenue	1.16 "
	116	1.21 "	116	Penn. Station...	1.18 "
	116	1.21 "	1434†	Flatbush Avenue	1.16 "
	4618	1.33 "	834⊕	Flatbush Avenue	1.16 "
	4838	1.33 "	5022	Penn. Station...	1.31 "
	5022	1.34 "	4838	Flatbush Avenue	1.29 "
	236	1.35 "	730	Penn. Station...	1.33 "
	730	1.35 "	1438	Flatbush Avenue	1.29 "
	4936	1.37 "	1438	Flatbush Avenue	1.29 "
	836	1.37 "	1440⊕	Flatbush Avenue	1.34 "
	118	1.39 "	5022	Penn. Station...	1.31 "
	536	1.40 "	4838	Flatbush Avenue	1.29 "
	950	1.44 "	1440	Flatbush Avenue	1.34 "
	634	1.46 "	118	Penn. Station...	1.37 "
	780	1.56 "	1440	Flatbush Avenue	1.34 "
	62	1.56 "	634	Penn. Station...	1.41 "
	122	1.57 "	950	Flatbush Avenue	1.42 "
	238	1.57 "	1734	Penn. Station...	1.52 "
	1050	1.58 "	1734	Penn. Station...	1.52 "
	4522	2.08 "	780	Flatbush Avenue	1.54 "
	4082	2.08 "	1050⊕	Penn. Station...	1.54 "
	4734	2.09 "	5736Δ	Penn. Station...	1.54 "
	842	2.12 "	122⊕	Flatbush Avenue	1.54 "
	786	2.13 "	780†	Flatbush Avenue	1.54 "
	540	2.22 "	4082	Penn. Station...	2.06 "
	128	2.22 "	4734	Flatbush Avenue	2.05 "
	846	2.34 "	4734	Flatbush Avenue	2.05 "
	4856	2.52 "	4082	Penn. Station...	2.06 "
			786	Flatbush Avenue	2.10 "
			842	Penn. Station...	2.11 "
			128	Penn. Station...	2.19 "
			1448	Flatbush Avenue	2.19 "
			1448	Flatbush Avenue	2.19 "
			1450	Flatbush Avenue	2.32 "
			5228	Flatbush Avenue	2.51 "

†Connection Saturday. ΔConnection Sunday only.
⊕Connection except Saturday.

Junction	Train No.	Due to Leave	Conn. From	From	Due to Arrive
Jamaica	5228	2.53 PM	4856	Penn. Station...	2.51 PM
	952	2.53 "	734	Penn. Station...	2.51 "
	734	2.53 "	952	Flatbush Avenue	2.51 "
	190	2.54 "	952	Flatbush Avenue	2.51 "
	1052	2.55 "	190	Penn. Station...	2.53 "
			952	Flatbush Avenue	2.51 "
			1454⊕	Flatbush Avenue	3.09 "
	848	3.12 "	736†	Flatbush Avenue	3.09 "
	736	3.12 "	848	Penn. Station...	3.10 "
	130	3.14 "	736	Flatbush Avenue	3.09 "
	132	3.26 "	738⊕	Penn. Station...	3.24 "
			1742†	Penn. Station...	3.24 "
	Δ 4084	3.26 "	738	Penn. Station...	3.24 "
			132	Flatbush Avenue	3.23 "
			738	Penn. Station...	3.24 "
	Δ 738	3.28 "	4084	Flatbush Avenue	3.22 "
	738	3.28 "	132	Flatbush Avenue	3.23 "
			738⊕	Penn. Station...	3.24 "
			732†	Penn. Station...	3.27 "
			132	Flatbush Avenue	3.23 "
			132	Flatbush Avenue	3.28 "
			1238	Flatbush Avenue	3.43 "
			1238	Penn. Station...	3.44 "
			850	Penn. Station...	3.44 "
			1238	Flatbush Avenue	3.43 "
			1238	Flatbush Avenue	3.43 "
			850	Penn. Station...	3.44 "
			740	Flatbush Avenue	4.01 "
			134	Penn. Station...	4.00 "
			38	Flatbush Avenue	4.09 "
			136	Flatbush Avenue	4.09 "
			20	Flatbush Avenue	4.09 "
			4740	Penn. Station...	4.18 "
			4086	Flatbush Avenue	4.18 "
			852	Flatbush Avenue	4.18 "
			742	Penn. Station...	4.22 "
			212	Flatbush Avenue	4.22 "
			1060	Flatbush Avenue	4.20 "
			242	Flatbush Avenue	4.22 "
			138	Penn. Station...	4.28 "
			958	Flatbush Avenue	4.22 "
			854	Penn. Station...	4.42 "
			854	Flatbush Avenue	4.40 "
			548	Flatbush Avenue	4.40 "
			1464	Penn. Station...	4.42 "
			26	Penn. Station...	4.42 "
			744	Flatbush Avenue	4.49 "
			140	Flatbush Avenue	4.49 "
			650	Flatbush Avenue	4.49 "
			960	Flatbush Avenue	4.49 "
			856	Penn. Station...	5.00 "
			746	Flatbush Avenue	5.01 "
			748	Penn. Station...	5.00 "
			24	Penn. Station...	5.00 "
			40	Flatbush Avenue	5.05 "
			44	Flatbush Avenue	5.05 "
			142	Flatbush Avenue	5.05 "
			214	Flatbush Avenue	5.05 "
			4088	Flatbush Avenue	5.13 "
			4526	Flatbush Avenue	5.13 "
			4946	Flatbush Avenue	5.12 "
			1066	Penn. Station...	5.12 "
			552	Flatbush Avenue	5.18 "
			144	Flatbush Avenue	5.18 "
			858	Penn. Station...	5.17 "
			1468	Flatbush Avenue	5.24 "

†Connection Saturday only. ⊕Connection except Saturday.
*Connection except Sunday. ΔConnection Sunday Only.

Junction	Train No.	Due to Leave	Conn. From	From	Due to Arrive
Jamaica	146	5.27 PM	1468	Flatbush Avenue	5.24 PM
	962	5.30 "	858	Penn. Station...	5.23 "
	†1240	5.30 "	146	Penn. Station...	5.25 "
	1748	5.30 "	962⊕	Flatbush Avenue	5.28 "
			1240	Flatbush Avenue	5.28 "
	652	5.34 "	962	Flatbush Avenue	5.28 "
	244	5.40 "	752	Flatbush Avenue	5.34 "
			1750	Penn. Station...	5.38 "
	1242	5.43 "	150	Penn. Station...	5.41 "
	5028	5.44 "	4742	Flatbush Avenue	5.43 "
	†1476	5.44 "	150	Penn. Station...	5.41 "
	150	5.46 "	1242⊕	Flatbush Avenue	5.41 "
			1476†	Flatbush Avenue	5.44 "
	4742	5.47 "	5028	Penn. Station...	5.43 "
			1242⊕	Flatbush Avenue	5.41 "
	754	5.49 "	1476†	Flatbush Avenue	5.44 "
	†862	5.49 "	1476	Flatbush Avenue	5.44 "
	964	5.52 "	754	Penn. Station...	5.47 "
			1756⊕	Penn. Station...	5.51 "
	558	5.54 "	1754†	Penn. Station...	5.53 "
			964	Flatbush Avenue	5.48 "
	1756	5.54 "	964	Flatbush Avenue	5.48 "
	42	6.02 "	1478⊕	Flatbush Avenue	6.00 "
			158†	Flatbush Avenue	6.04 "
	1478	6.02 "	42	Penn. Station...	5.57 "
	158	6.07 "	1760	Penn. Station...	6.03 "
	4628	6.07 "	4870	Penn. Station...	6.05 "
			5454	Flatbush Avenue	6.02 "
	4870	6.07 "	5454	Flatbush Avenue	6.02 "
			158	Flatbush Avenue	6.04 "
	654	6.08 "	1760	Penn. Station...	6.03 "
			4870	Penn. Station...	6.05 "
	5618	6.13 "	758⊕	Flatbush Avenue	6.12 "
	1762	6.13 "	158	Flatbush Avenue	6.04 "
	790	6.13 "	158	Flatbush Avenue	6.04 "
	966	6.22 "	1764⊕	Penn. Station...	6.20 "
			966⊕	Flatbush Avenue	6.20 "
	266	6.22 "	1484†	Flatbush Avenue	6.21 "
			1074†	Penn. Station...	6.19 "
			1764⊕	Penn. Station...	6.20 "
	160	6.25 "	966⊕	Flatbush Avenue	6.17 "
	†168	6.25 "	1484	Flatbush Avenue	6.21 "
	794	6.26 "	966	Flatbush Avenue	6.20 "
	4090	6.28 "	5232	Flatbush Avenue	6.26 "
	5232	6.28 "	4090	Penn. Station...	6.27 "
			794⊕	Penn. Station...	6.24 "
	164	6.28 "	168†	Penn. Station...	6.22 "
			5232	Flatbush Avenue	6.26 "
	4214	6.29 "	4090	Penn. Station...	6.27 "
			4090	Penn. Station...	6.27 "
	4532	6.31 "	5232	Flatbush Avenue	6.28 "
			164	Flatbush Avenue	6.26 "
	560	6.32 "	162	Penn. Station...	6.31 "
	162	6.32 "	164	Flatbush Avenue	6.26 "
	868	6.38 "	164	Flatbush Avenue	6.26 "
	166	6.45 "	760	Flatbush Avenue	6.42 "
	760	6.45 "	166	Penn. Station...	6.43 "
			760⊕	Flatbush Avenue	6.42 "
	1662	6.48 "	166⊕	Penn. Station...	6.43 "
	870	6.56 "	1244	Flatbush Avenue	6.52 "
			1244	Flatbush Avenue	6.52 "
	564	6.57 "	870	Penn. Station...	6.54 "
	1244	6.57 "	870	Penn. Station...	6.54 "
			1244	Flatbush Avenue	6.52 "
	762	6.59 "	870	Penn. Station...	6.54 "
	170	7.03 "	968	Flatbush Avenue	7.01 "
	660	7.03 "	968	Flatbush Avenue	7.01 "
			170*	Penn. Station...	7.00 "
	1666	7.04 "	170*	Penn. Station...	7.00 "
			968*	Flatbush Avenue	7.01 "
	968	7.06 "	170	Penn. Station...	7.00 "

*Connection except Sunday.
†Connection Saturday only. ⊕Connection except Saturday.

Junction	Train No.	Due to Leave	Conn. From	From	Due to Arrive
Jamaica	1078	7.13 PM	764	Flatbush Avenue	7.10 PM
	764	7.13 "	1078	Penn. Station...	7.11 "
	Δ764	7.13 "	5046	Penn. Station...	7.11 "
	5046	7.13 "	764	Flatbush Avenue	7.10 "
	874	7.31 "	1246	Flatbush Avenue	7.29 "
	1246	7.32 "	874	Penn. Station...	7.29 "
	*172	7.36 "	1246	Flatbush Avenue	7.29 "
	Δ172	7.36 "	4950	Flatbush Avenue	7.33 "
			1246	Flatbush Avenue	7.29 "
	566	7.36 "	172	Penn. Station...	7.34 "
	4950	7.38 "	172	Penn. Station...	7.34 "
	788	7.41 "	1246	Flatbush Avenue	7.29 "
	4886	8.04 "	5238	Flatbush Avenue	8.02 "
			4886	Penn. Station...	8.02 "
	4234	8.04 "	5238	Flatbush Avenue	8.02 "
	5238	8.05 "	4886	Penn. Station...	8.02 "
	174	8.13 "	766	Penn. Station...	8.11 "
	766	8.14 "	174	Flatbush Avenue	8.11 "
	878	8.27 "	972	Flatbush Avenue	8.26 "
	972	8.28 "	878	Penn. Station...	8.24 "
	4092	8.30 "	4754	Flatbush Avenue	8.27 "
	4544	8.30 "	4092	Penn. Station...	8.28 "
	4754	8.31 "	4092	Penn. Station...	8.28 "
			972	Flatbush Avenue	8.26 "
	664	8.32 "	1082	Penn. Station...	8.30 "
	1082	8.32 "	972	Flatbush Avenue	8.26 "
	768	8.53 "	176	Penn. Station...	8.50 "
	176	8.53 "	768	Flatbush Avenue	8.51 "
	1084	9.11 "	880	Flatbush Avenue	9.10 "
	192	9.15 "	880	Flatbush Avenue	9.10 "
	880	9.15 "	192	Penn. Station...	9.13 "
			4632	Penn. Station...	9.24 "
			5470	Flatbush Avenue	9.23 "
	4890	9.27 "	5470	Flatbush Avenue	9.23 "
			770	Flatbush Avenue	9.32 "
	770	9.34 "	974	Flatbush Avenue	9.32 "
	974	9.36 "	770	Penn. Station...	9.33 "
			1086	Penn. Station...	9.35 "
	572	9.37 "	974	Flatbush Avenue	9.32 "
			974	Flatbush Avenue	9.32 "
	1086	9.37 "	974	Flatbush Avenue	9.32 "
	4094	9.40 "	5242	Flatbush Avenue	9.38 "
	5242	9.40 "	4094	Penn. Station...	9.38 "
			5242	Flatbush Avenue	9.38 "
	4550	9.41 "	4094	Penn. Station...	9.38 "
			4094	Penn. Station...	9.38 "
	4758	9.43 "	5242	Flatbush Avenue	9.38 "
			178	Penn. Station...	9.48 "
	666	9.50 "	1488	Flatbush Avenue	9.49 "
			1488	Penn. Station...	9.49 "
	178	9.50 "	4954	Flatbush Avenue	10.07 "
	4096	10.09 "	4096	Penn. Station...	10.07 "
	4954	10.11 "	4096	Penn. Station...	10.07 "
	180	10.20 "	778	Penn. Station...	10.19 "
	778	10.20 "	180	Flatbush Avenue	10.17 "
			180	Flatbush Avenue	10.17 "
	886	10.21 "	778	Penn. Station...	10.19 "
	4772	10.41 "	4894	Penn. Station...	10.38 "
	4894	10.43 "	4772	Flatbush Avenue	10.39 "
	4098	10.44 "	4772	Flatbush Avenue	10.39 "
	772	10.47 "	182	Penn. Station...	10.45 "
	182	10.47 "	772	Flatbush Avenue	10.44 "
	574	10.48 "	182	Penn. Station...	10.45 "
			772	Flatbush Avenue	10.44 "
			182	Penn. Station...	10.45 "
	976	10.51 "	772	Flatbush Avenue	10.44 "
	1090	10.54 "	772	Flatbush Avenue	10.44 "
	888	11.25 "	184	Flatbush Avenue	11.22 "
	774	11.25 "	888	Penn. Station...	11.23 "
			184	Flatbush Avenue	11.22 "
	184	11.25 "	888*	Penn. Station...	11.23 "

*Connection except Sunday. ΔConnection Sunday only.

Junction	Train No.	Due to Leave	Conn. From	From	Due to Arrive
Jamaica	Δ184	11. 25 PM	5788	Penn. Station ..	11. 23 PM
			161	Babylon	12. 01 AM
	779	12. 05 AM	887	Long Beach	12. 04 "
			567	Oyster Bay	12. 03 "
			779	Hempstead	12. 02 "
	887	12. 07 "	161	Babylon	12. 01 "
			567	Oyster Bay	12. 03 "
	975	12. 38 "	1197	Far Rockaway ..	12. 37 "
	1197	12. 38 "	975	W. Hempstead ..	12. 35 "
	701	1. 06 "	801	Long Beach	1. 04 "
			75	Babylon	1. 02 "
	75	1. 06 "	701	Hempstead	1. 03 "
			801	Long Beach	1. 04 "
	703	2. 13 "	1303	Far Rockaway ..	2. 11 "
	1303	2. 13 "	703	Hempstead	2. 11 "
			805	Long Beach	4. 22 "
	77	4. 25 "	4801	Long Beach	4. 22 "
			705	Hempstead	4. 23 "
			77	Babylon	4. 24 "
	705	4. 25 "	805	Long Beach	4. 22 "
	4801	4. 25 "	77	Babylon	4. 24 "
			79	Babylon	5. 54 "
	707	5. 56 "	255	Hicksville	5. 51 "
			1107	Far Rockaway ..	5. 54 "
			79	Babylon	5. 54 "
	1107	5. 56 "	255	Hicksville	5. 51 "
			707	Hempstead	5. 52 "
	807	6. 30 "	503	Oyster Bay	6. 28 "
			81	Babylon	6. 28 "
	81	6. 30 "	807	Long Beach	6. 26 "
			503	Oyster Bay	6. 28 "
	709	6. 43 "	931	W. Hempstead ..	6. 38 "
			83	Freeport	6. 41 "
	83	6. 43 "	709	Hempstead	6. 40 "
			931	W. Hempstead ..	6. 38 "
	1409	6. 49 "	85	Babylon	6. 48 "
			223	Ronkonkoma	6. 47 "
			931	W. Hempstead ..	6. 38 "
	†729	6. 49 "	223	Ronkonkoma	6. 47 "
			85	Babylon	6. 48 "
			223	Ronkonkoma	6. 47 "
	85	6. 50 "	931†	W. Hempstead ..	6. 38 "
			729†	Hempstead	6. 48 "
			1409	Valley Stream ..	6. 46 "
	4069	6. 55 "	4705	Hempstead	6. 53 "
	4705	6. 55 "	4069	Babylon	6. 53 "
			605	Port Jefferson ..	6. 58 "
	87	7. 00 "	1311	Far Rockaway ..	6. 58 "
			87	Freeport	6. 58 "
	1311	7. 00 "	605	Port Jefferson ..	6. 58 "
			711	Hempstead	7. 04 "
	811	7. 05 "	507	Oyster Bay	7. 06 "
	809	7. 08 "	933	W. Hempstead ..	7. 06 "
			811	Long Beach	7. 02 "
	711	7. 08 "	507	Oyster Bay	7. 06 "
			933	W. Hempstead ..	7. 06 "
	933	7. 08 "	507	Oyster Bay	7. 06 "
			809	Long Beach	7. 06 "
	5405	7. 11 "	5109	Far Rockaway ..	7. 10 "
	89	7. 16 "	1411	Queens Village ..	7. 13 "
	1411	7. 16 "	89	Babylon	7. 14 "
	713	7. 22 "	263	Riverhead	7. 18 "
			1313	Far Rockaway ..	7. 20 "
	1313	7. 22 "	263	Riverhead	7. 18 "
			713	Hempstead	7. 20 "
			713	Hempstead	7. 20 "
	1817	7. 23 "	263	Riverhead	7. 18 "
			1313	Far Rockaway ..	7. 20 "
	91	7. 28 "	1413	F. Park	7. 26 "

†Connection Saturday only.

Junction	Train No.	Due to Leave	Conn. From	From	Due to Arrive
Jamaica	1413	7. 31 AM	813	Long Beach	7. 24 AM
			91	Babylon	7. 27 "
			513	Oyster Bay	7. 28 "
			1113	Far Rockaway ..	7. 30 "
	1113	7. 31 "	513	Oyster Bay	7. 29 "
			815	Long Beach	7. 38 "
	93	7. 40 "	609	Port Jefferson ..	7. 38 "
			93	Babylon	7. 37 "
	815	7. 40 "	609	Port Jefferson ..	7. 38 "
	715	7. 45 "	609†	Port Jefferson ..	7. 38 "
	151	7. 45 "	715†	Hempstead	7. 43 "
			609†	Port Jefferson ..	7. 38 "
	935	7. 50 "	31	Speonk	7. 48 "
			935	W. Hempstead ..	7. 48 "
	31	7. 52 "	715⊕	Hempstead	7. 38 "
	817	7. 55 "	515	Oyster Bay	7. 53 "
			1721	Floral Park	7. 53 "
			817	Long Beach	7. 52 "
	1721	7. 56 "	515	Oyster Bay	7. 53 "
			717	Babylon	7. 57 "
	99	7. 59 "	717	Hempstead	7. 57 "
	4707	8. 00 "	4809	Long Beach	7. 58 "
			4505	Oyster Bay	7. 58 "
	4809	8. 00 "	4505	Oyster Bay	7. 58 "
			4707	Hempstead	7. 56 "
	1317	8. 04 "	615	Port Jefferson ..	8. 00 "
	615	8. 04 "	1317	Far Rockaway ..	8. 01 "
	1725	8. 13 "	225	Ronkonkoma	8. 11 "
			751	Hempstead	8. 09 "
			1725	Queens Village ..	8. 11 "
			225	Ronkonkoma	8. 11 "
	751	8. 15 "	1111	Far Rockaway ..	8. 13 "
			1117	Far Rockaway ..	8. 13 "
			1115	Hewlett	8. 11 "
	1729	8. 18 "	937	W. Hempstead ..	8. 16 "
	937	8. 19 "	821	Long Beach	8. 15 "
			1729	Floral Park	8. 16 "
			109	Babylon	8. 21 "
	1425	8. 27 "	617	Port Jefferson ..	8. 26 "
			107	Freeport	8. 26 "
	107	8. 28 "	1425	Floral Park	8. 24 "
	1427	8. 35 "	517	Oyster Bay	8. 33 "
			167	Freeport	8. 33 "
	167	8. 35 "	517	Oyster Bay	8. 33 "
	827	8. 42 "	721	Hempstead	8. 41 "
	721	8. 42 "	1429	Queens Village ..	8. 37 "
			827	Long Beach	8. 40 "
			227	Farmingdale	8. 43 "
	939	8. 46 "	35	Speonk	8. 45 "
			39	Patchogue	8. 45 "
			939	W. Hempstead ..	8. 42 "
	35	8. 49 "	227	Farmingdale	8. 43 "
	39	8. 49 "	1123	Far Rockaway ..	8. 51 "
	1433	8. 56 "	37	Speonk	8. 54 "
			621	Port Jefferson ..	8. 50 "
	4071	8. 57 "	5309	Far Rockaway ..	8. 55 "
	5309	8. 57 "	4071	Babylon	8. 54 "
	115	9. 02 "	1435	Queens Village ..	8. 58 "
	1435	9. 02 "	523	Oyster Bay	9. 00 "
	723	9. 06 "	115	Freeport	9. 00 "
			1319	Far Rockaway ..	9. 05 "
	1319	9. 08 "	281	Greenport	9. 07 "
			723	Hempstead	9. 04 "
	829	9. 14 "	117	Babylon	9. 12 "
			21	Montauk	9. 10 "
	117	9. 15 "	829	Long Beach	9. 12 "
	941	9. 19 "	1737	Queens Village ..	9. 16 "
	1737	9. 19 "	941	W. Hempstead ..	9. 17 "

†Connection Saturday only. ⊕Connection except Saturday

Junction	Train No.	Due to Leave	Conn. From	From	Due to Arrive
Jamaica	5419	9.34 AM	4603	Port Jefferson...	9.32 AM
			4713	Hempstead.....	9.32 "
	4713	9.34 "	4603	Port Jefferson...	9.32 "
	831	9.37 "	623	Huntington.....	9.35 "
			725	Hempstead.....	9.39 "
	119	9.41 "	623	Huntington.....	9.35 "
			831	Long Beach.....	9.35 "
	725	9.41 "	119	Freeport.....	9.38 "
	121	9.54 "	527	Oyster Bay.....	9.52 "
			121	Babylon.....	9.52 "
	1443	9.58 "	527	Oyster Bay.....	9.52 "
			1125	Far Rockaway..	9.55 "
	727	10.16 "	835	Long Beach.....	10.14 "
			123	Babylon.....	10.12 "
	835	10.16 "	727	Hempstead.....	10.14 "
			4075	Babylon.....	10.19 "
	4819	10.21 "	4205	Greenport.....	10.18 "
			4205	Greenport.....	10.18 "
	4075	10.21 "	4819	Long Beach.....	10.18 "
			4515	Oyster Bay.....	10.38 "
	5725	10.40 "	4715	Hempstead.....	10.36 "
			4515	Oyster Bay.....	10.38 "
	4715	10.40 "	943	West Hempstead	10.40 "
	205	10.42 "	205	Greenport.....	10.38 "
	943	10.42 "	625	Port Jefferson...	10.51 "
	731	10.53 "	1323	Far Rockaway..	10.51 "
			731	Hempstead.....	10.51 "
	1323	10.53 "	625	Port Jefferson...	10.51 "
			125	Babylon.....	10.59 "
	837	11.01 "	837	Long Beach.....	10.58 "
	125	11.01 "	4931	W. Hempstead..	11.18 "
	4077	11.21 "	4077	Babylon.....	11.22 "
			4931	W. Hempstead..	11.21 "
	4823	11.26 "	5119	Far Rockaway..	11.23 "
			4823	Long Beach.....	11.25 "
	5119	11.27 "	529	Oyster Bay.....	11.27 "
			169	Freeport.....	11.27 "
	733	11.29 "	733	Hempstead.....	11.26 "
			169	Freeport.....	11.27 "
			25	Speonk.....	11.32 "
	839	11.33 "	27	Montauk.....	11.32 "
			529	Oyster Bay.....	11.27 "
	27	11.36 "	839	Long Beach.....	11.30 "
	25				
			945	W. Hempstead..	11.54 "
			1743	East Williston..	11.57 "
	127	11.59 "	1325	Far Rockaway..	11.57 "
			747	Hempstead.....	11.58 "
			945	W. Hempstead..	11.54 "
			127	Babylon.....	11.57 "
	1325	12.00 Noon	747	Hempstead.....	11.58 "
			1743	East Williston..	11.57 "
			4721	Hempstead.....	11.59 "
	5313	12.00 "	5313	Far Rockaway..	11.58 "
4721	12.00 "	841	Long Beach.....	12.13 PM	
1751	12.15 PM	533	Oyster Bay.....	12.36 "	
		735	Hempstead.....	12.35 "	
129	12.38 "	533	Oyster Bay.....	12.36 "	
		129	Babylon.....	12.36 "	
735	12.38 "	4079	Babylon.....	12.45 "	
		4607	Port Jefferson...	12.45 "	
5429	12.47 "	4607	Port Jefferson...	12.45 "	
		5429	Floral Park....	12.43 "	
4079	12.47 "	1327	Far Rockaway..	12.50 "	
		947	W. Hempstead..	12.47 "	
947	12.51 "	843	Long Beach.....	1.05 "	
1327	12.52 "	171	Freeport.....	1.04 "	
		737	Hempstead.....	1.05 "	
737	1.07 "	171	Freeport.....	1.04 "	
		737	Hempstead.....	1.05 "	
843	1.07 "	171	Freeport.....	1.04 "	
		4523	Oyster Bay.....	1.18 "	
4933	1.21 "	4723	Hempstead.....	1.19 "	
		4523	Oyster Bay.....	1.18 "	
4723	1.21 "	4933	W. Hempstead..	1.19 "	

Junction	Train No.	Due to Leave	Conn. From	From	Due to Arrive
Jamaica	131	1.32 PM	627	Port Jefferson...	1.27 PM
			741	Hempstead.....	1.31 "
			627	Port Jefferson...	1.27 "
	741	1.32 "	131	Babylon.....	1.30 "
			845	Long Beach.....	1.47 "
			949	W. Hempstead..	1.45 "
	1139	1.49 "	233	Ronkonkoma...	1.47 "
			233	Ronkonkoma...	1.47 "
			949	W. Hempstead..	1.45 "
	845	1.50 "	1139	Far Rockaway..	1.44 "
			5317	Far Rockaway..	1.52 "
	5727	1.53 "	133	Babylon.....	2.06 "
			537	Oyster Bay.....	2.06 "
	743	2.08 "	537	Oyster Bay.....	2.06 "
			743	Hempstead.....	2.05 "
			4729	Hempstead.....	2.24 "
	4833	2.26 "	4083	Babylon.....	2.17 "
			4833	Long Beach.....	2.24 "
	4729	2.26 "	745	Hempstead.....	2.40 "
	135	2.42 "	135	Babylon.....	2.39 "
	745	2.42 "			
	1453	2.52 "	1147	Far Rockaway..	2.50 "
	1451	2.52 "			
	1147	2.53 "	1453	East Williston..	2.49 "
			847	Long Beach.....	3.11 "
			749	Hempstead.....	3.13 "
	137	3.15 "	951	W. Hempstead..	3.09 "
			137	Babylon.....	3.13 "
			749	Hempstead.....	3.13 "
	847	3.15 "	951	W. Hempstead..	3.09 "
			4223	Ronkonkoma...	3.15 "
	5319	3.19 "	4835	Long Beach.....	3.18 "
			4223	Ronkonkoma...	3.15 "
	4835	3.20 "	5319	Far Rockaway..	3.16 "
			4529	Oyster Bay.....	3.26 "
	4733	3.27 "	4937	W. Hempstead..	3.24 "
			4085	Babylon.....	3.26 "
			4733	Hempstead.....	3.24 "
	4085	3.27 "	4937	W. Hempstead..	3.24 "
			4529	Oyster Bay.....	3.26 "
			1341	Far Rockaway..	3.45 "
	753	3.47 "	631	Port Jefferson...	3.44 "
			753	Hempstead.....	3.46 "
	1341	3.47 "	631	Port Jefferson...	3.44 "
			539	Oyster Bay.....	3.51 "
	853	3.54 "	953	W. Hempstead..	3.50 "
			853	Long Beach.....	3.52 "
	953	3.54 "	539	Oyster Bay.....	3.51 "
	139	4.10 "	1343	Far Rockaway..	4.08 "
	1343	4.10 "	139	Babylon.....	4.08 "
	4087	4.16 "	4613	Port Jefferson...	4.14 "
			5131	Far Rockaway..	4.13 "
			4613	Port Jefferson...	4.14 "
	5131	4.16 "	4087	Babylon.....	4.14 "
		755	Hempstead.....	4.17 "	
1455	4.19 "	4225	Pilgrim Hospital	4.26 "	
5439	4.28 "	4615	Kings Park.....	4.41 "	
5441	4.43 "	141	Freeport.....	4.40 "	
855	4.44 "	4615	Kings Park.....	4.41 "	
5845	4.48 "	4227	Central Islip...	4.46 "	
		757	Hempstead.....	4.49 "	
1159	4.54 "	4737	Hempstead.....	4.53 "	
4845	4.54 "	4227	Central Islip...	4.46 "	
		4845	Long Beach.....	4.53 "	
4737	4.54 "	1159	Far Rockaway..	4.51 "	
		855	Long Beach.....	4.43 "	
757	4.54 "	143	Babylon.....	4.57 "	
955	5.00 "	955	W. Hempstead..	4.58 "	
143	5.00 "	4535	Oyster Bay.....	5.13 "	
5733	5.16 "	4089	Babylon.....	5.14 "	

⊕Connection except Saturday.

†Connection Saturday.

Junction	Train No.	Due to Leave	Conn. From	From	Due to Arrive
Jamaica	759	5.16 PM	239	Ronkonkoma	5.15 PM
	1463	5.17 "	759	Hempstead	5.14 "
			239	Ronkonkoma	5.15 "
	4089	5.17 "	4535	Oyster Bay	5.13 "
	5735	5.23 "	4619	Port Jefferson	5.26 "
	5445	5.23 "	4619	Port Jefferson	5.26 "
	145	5.29 "	635	Port Jefferson	5.28 "
			1351	Far Rockaway	5.28 "
			635	Port Jefferson	5.28 "
	1351	5.33 "	145	Freeport	5.27 "
			5	Montauk	5.31 "
	761	5.54 "	859	Long Beach	5.50 "
	859	5.54 "	761	Hempstead	5.50 "
			211	Greenport	5.52 "
	961	6.01 "	147	Babylon	5.59 "
			543	Oyster Bay	5.59 "
	147	6.01 "	961	W. Hempstead	5.59 "
			543	Oyster Bay	5.59 "
	4091	6.07 "	4857	Long Beach	6.05 "
			5355	Far Rockaway	6.03 "
	4857	6.07 "	4091	Babylon	6.05 "
			5355	Far Rockaway	6.03 "
	765	6.12 "	1355	Far Rockaway	6.03 "
	1465	6.10 "	765	Hempstead	9.09 "
			1355	Far Rockaway	6.03 "
	4745	6.19 "	4947	W. Hempstead	6.17 "
			4229	Ronkonkoma	6.17 "
	4947	6.19 "	4745	Hempstead	6.15 "
			4229	Ronkonkoma	6.17 "
	5451	6.26 "	7	Montauk	6.24 "
	175	6.52 "	1357	Far Rockaway	6.48 "
			865	Long Beach	6.50 "
	1357	6.52 "	175	Babylon	6.50 "
			865	Long Beach	6.50 "
	5553	6.59 "	767	Hempstead	6.57 "
	1467	6.59 "	767	Hempstead	6.57 "
	767	6.59 "	553	East Williston	6.56 "
	5135	7.02 "	4747	Hempstead	7.01 "
	4747	7.04 "	5135	Far Rockaway	6.59 "
			4095	Babylon	7.23 "
	4867	7.24 "	4211	Greenport	7.17 "
			4867	Long Beach	7.22 "
	4095	7.24 "	4867	Oyster Bay	7.24 "
	965	7.29 "	555	Far Rockaway	7.29 "
	769	7.32 "	1365	Hempstead	7.30 "
			769	W. Hempstead	7.24 "
	1365	7.32 "	965	Oyster Bay	7.24 "
			555	Port Jefferson	7.47 "
	5459	7.49 "	4625	Oyster Bay	7.45 "
			4547	Port Jefferson	7.47 "
	5763	7.49 "	4625	Oyster Bay	7.45 "
			4547	Port Jefferson	7.47 "
	867	7.52 "	645	Babylon	7.48 "
			149	Long Beach	7.48 "
	149	7.52 "	867	Port Jefferson	7.47 "
			645	W. Hempstead	8.02 "
	1187	8.05 "	967	Queens	8.03 "
			1475	Far Rockaway	8.04 "
	1475	8.05 "	967	W. Hempstead	8.02 "
			4235	Ronkonkoma	8.13 "
	4749	8.14 "	4103	Babylon	8.11 "
			4749	Hempstead	8.13 "
	4103	8.14 "	4235	Ronkonkoma	8.13 "
			9	Montauk	8.34 "
	1485	8.36 "	875	Long Beach	8.34 "
			9	Montauk	8.34 "
	875	8.36 "	9	Montauk	8.34 "
			4631	Port Jefferson	8.46 "
	4887	8.49 "	4105	Freeport	8.42 "
			5147	Far Rockaway	8.45 "

⊖ Connection except Saturday.

† Connection Saturday.

Junction	Train No.	Due to Leave	Conn. From	From	Due to Arrive
Jamaica	5147	8.49 PM	4631	Port Jefferson	8.46 PM
			4887	Long Beach	8.47 "
	155	8.57 "	1371	Far Rockaway	8.44 "
			773	Hempstead	8.55 "
	773	8.57 "	155	Babylon	8.52 "
			1371	Far Rockaway	8.48 "
			4951	W. Hempstead	9.11 "
	4107	9.17 "	4553	Oyster Bay	9.15 "
			4755	Hempstead	9.14 "
			4107	Babylon	9.15 "
	4755	9.17 "	4553	Oyster Bay	9.15 "
			4951	W. Hempstead	9.11 "
	1491	9.24 "	877	Long Beach	9.22 "
	5475	9.34 "	5155	Far Rockaway	9.25 "
			13	Montauk	9.32 "
			563	Oyster Bay	9.41 "
	781	9.43 "	971	W. Hempstead	9.38 "
			157	Babylon	9.41 "
			563	Oyster Bay	9.41 "
	157	9.43 "	781	Hempstead	9.40 "
			971	W. Hempstead	9.38 "
	5483	10.03 "	4111	Babylon	10.01 "
	4759	10.17 "	4559	Oyster Bay	10.15 "
			5359	Far Rockaway	10.14 "
			4759	Hempstead	10.15 "
	5359	10.17 "	15	Montauk	10.19 "
			4559	Oyster Bay	10.15 "
Sept. 18, 25	June 4, 11, and 18,		5359	will be held for Tr. 15.	
	177	10.21 PM	775	Hempstead	10.19 PM
			881	Long Beach	10.18 "
	775	10.21 "	177	Freeport	10.20 "
			881	Long Beach	10.18 "
	4897	10.50 "	113	Babylon	10.50 "
	4113	10.53 "	4897	Long Beach	10.48 "
			4215	Greenport	10.52 "
			4193	Far Rockaway	10.53 "
	777	10.56 "	1159	Babylon	10.50 "
			973	W. Hempstead	10.55 "
			777	Hempstead	10.54 "
	1193	10.56 "	973	W. Hempstead	10.55 "
			159	Babylon	10.50 "
	1695	11.07 "	883	Long Beach	11.05 "
	4957	11.14 "	5777	Mineola	11.11 "
			4057	Patchogue	11.12 "
	5777	11.14 "	4957	W. Hempstead	11.12 "
			4057	Patchogue	11.12 "
	1195	11.41 "	647	Port Jefferson	11.39 "
			1195	Far Rockaway	11.37 "
	1499	11.41 "	647	Port Jefferson	11.39 "
Hicksville	220	12.56 AM	600	Jamaica	12.54 AM
	645	7.23 PM	245	Ronkonkoma	7.17 PM
	246	7.37 "	660	Jamaica	7.35 "
	248	9.02 "	664	Jamaica	9.01 "
	276	10.22 "	666	Jamaica	10.14 "
	647	11.14 "	249	Ronkonkoma	11.08 "
Babylon	48	12.58 AM	186	Penn. Station	12.58 AM
	52	7.06 "	86	Penn. Station	7.02 "
	54	8.08 "	88	Penn. Station	8.07 "
	4048	12.36 PM	4076	Penn. Station	12.35 PM
	58	12.57 "	104	Penn. Station	12.48 "
	60	2.15 "	116	Penn. Station	2.14 "
	4050	3.01 "	4082	Penn. Station	3.00 "
	66	3.48 "	190	Penn. Station	3.46 "
	4054	5.10 "	4086	Penn. Station	5.09 "
	28	6.06 "	4088	Penn. Station	6.05 "
	68	6.16 "	146	Penn. Station	6.15 "
	70	7.06 "	160	Penn. Station	7.04 "
	164	7.14 "	168	Penn. Station	7.13 "

† Connection Saturday.

Junction	Train No.	Due to Leave	Conn. From	From	Due to Arrive		
Babylon	72	8. 23 PM	172	Penn. Station ...	8. 27 PM		
	74	9. 45 "	176	Penn. Station ...	9. 44 "		
	4058	10. 30 "	4094	Penn. Station ...	10. 29 "		
	76	10. 44 "	178	Flatbush Avenue	10. 42 "		
	75	12. 13 AM	73	Patchogue.....	12. 12 AM		
	85	5. 56 "	41	Patchogue.....	5. 55 "		
	89	6. 22 "	43	Patchogue.....	6. 21 "		
	109	7. 32 "	45	Patchogue.....	7. 31 "		
	4075	9. 27 "	29	Montauk.....	9. 26 "		
	123	9. 30 "	53	Patchogue.....	9. 29 "		
	127	11. 08 "	27	Montauk.....	10. 55 "		
	127	11. 08 "	25	Speonk.....	10. 55 "		
	127	11. 08 "	17	Montauk.....	10. 55 "		
	4079	11. 53 "	4045	Patchogue.....	11. 52 "		
	133	1. 13 PM	57	Patchogue.....	1. 12 PM		
	4085	2. 35 "	4047	Patchogue.....	2. 34 "		
	139	3. 13 "	59	Patchogue.....	3. 12 "		
	4091	5. 12 "	4051	Patchogue.....	5. 10 "		
	175	5. 58 "	63	Patchogue.....	5. 57 "		
	149	6. 54 "	65	Patchogue.....	6. 47 "		
	4103	7. 19 "	4053	Patchogue.....	7. 18 "		
	155	8. 01 "	9	Montauk.....	7. 55 "		
	4107	8. 21 PM	4055	Patchogue.....	8. 19 AM		
	157	8. 52 "	69	Patchogue.....	8. 51 "		
	159	9. 58 "	71	Patchogue.....	9. 57 "		
	Br'ghampton	1906	9. 24 "	4	Penn. Station ...	9. 22 "	
		5908	11. 26 "	6	Penn. Station ...	11. 24 "	
		1910	12. 06 "	8	Penn. Station ...	12. 04 PM	
		5910	1. 09 "	14	Penn. Station ...	1. 07 "	
		1912	3. 15 "	12	Penn. Station ...	3. 12 "	
		1922	6. 16 "	20	Penn. Station ...	6. 14 "	
		1924	7. 03 "	26	Penn. Station ...	7. 01 "	
		1926	7. 44 "	24	Penn. Station ...	7. 42 "	
		5924	7. 54 "	28	Jamaica.....	7. 52 "	
		21	7. 12 AM	1901	Sag Harbor.....	7. 10 AM	
		29	7. 41 "	5905	Sag Harbor.....	7. 39 "	
		27	9. 07 "	1905	Sag Harbor.....	9. 05 "	
		5	3. 12 PM	1911	Sag Harbor.....	3. 10 PM	
		7	4. 09 "	5915	Sag Harbor.....	4. 07 "	
		9	5. 53 "	1921	Sag Harbor.....	5. 50 "	
		13	7. 07 "	5919	Sag Harbor.....	7. 05 "	
		Woodhaven Junction	2002	12. 51 AM	1200	Flatbush Avenue	12. 48 AM
			2004	1. 55 "	702	Flatbush Avenue	1. 53 "
			2006	2. 58 "	704	Flatbush Avenue	2. 55 "
			2010	6. 43 "	934*	Flatbush Avenue	6. 41 "
			2014	7. 50 "	810	Flatbush Avenue	6. 39 "
			2016	8. 21 "	92	Flatbush Avenue	7. 45 "
			1124	8. 47 "	812	Flatbush Avenue	8. 19 "
2018			9. 32 "	940	Flatbush Avenue	8. 44 "	
1126	9. 53 "		96	Flatbush Avenue	9. 29 "		
2030	10. 35 "		942	Flatbush Avenue	9. 40 "		
1128	11. 02 "		722	Flatbush Avenue	10. 32 "		
5122	11. 22 "		5418	Flatbush Avenue	10. 58 "		
1136	11. 56 "		822	Flatbush Avenue	11. 18 "		
6050	11. 56 "		5220	Flatbush Avenue	11. 42 "		
2042	12. 45 PM		1232	Flatbush Avenue	11. 55 "		
5126	12. 54 "		4080	Flatbush Avenue	12. 42 PM		
5130	3. 20 "		4084	Flatbush Avenue	12. 52 "		
1158	3. 58 "		134	Flatbush Avenue	3. 18 "		
2074	4. 39 "		958	Flatbush Avenue	3. 55 "		
2080	5. 26 "		1468	Flatbush Avenue	4. 35 "		
5134	6. 01 "		5454	Flatbush Avenue	5. 19 "		
6102	6. 33 "		5232	Flatbush Avenue	5. 58 "		
2106	8. 49 "		768	Flatbush Avenue	6. 22 "		
2110	9. 30 "		974	Flatbush Avenue	8. 46 "		
1194	10. 47 "		772	Flatbush Avenue	9. 28 "		
705	4. 29 AM		2007	Rockaway Park.	10. 40 "		
4801	4. 30 "		2007	Rockaway Park.	4. 22 AM		
709	6. 47 "		2011	Rockaway Park.	4. 22 "		
729	6. 54 "		2011	Rockaway Park.	6. 43 "		

*Connection except Sunday.

ΔConnection Sunday only

Junction	Train No.	Due to Leave	Conn. From	From	Due to Arrive	
Woodhaven Junction	1313	7. 26 AM	2017	Rockaway Park.	7. 23 AM	
	5569	7. 28 "	6005	Rockaway Park.	7. 26 "	
	1433	9. 01 "	2031	Rockaway Park.	8. 55 "	
			1035	Far Rockaway .	9. 26 "	
	1601	9. 29 "	2035	Rockaway Park.	9. 28 "	
	5419	9. 39 "	6007	Valley Stream...	9. 31 "	
	1443	10. 03 "	2037	Rockaway Park.	10. 01 "	
	835	10. 21 "	1039	Valley Stream...	10. 20 "	
	4819	10. 26 "	1039	Valley Stream...	10. 20 "	
	125	11. 05 "	2041	Rockaway Park.	11. 03 "	
	4823	11. 32 "	6027	Rockaway Park.	11. 27 "	
	5593	12. 43 PM	6031	Rockaway Park.	12. 31 PM	
	1327	12. 56 "	2053	Rockaway Park.	12. 54 "	
	4933	1. 26 "	6033	Rockaway Park.	1. 23 "	
	845	1. 54 "	2059	Rockaway Park.	1. 49 "	
	135	2. 46 "	2061	Rockaway Park.	2. 42 "	
	853	3. 58 "	1053	Valley Stream...	3. 52 "	
	1455	4. 23 "	2069	Rockaway Park.	4. 21 "	
	1465	6. 14 "	1067	Valley Stream...	6. 13 "	
	ϕ553					
	†1467	7. 04 "	2091	Rockaway Park.	7. 03 "	
	867	7. 57 "	2093	Rockaway Park.	7. 44 "	
	867	7. 58 "	1077	Valley Stream...	7. 54 "	
	1479	9. 02 "	2097	Rockaway Park.	9. 01 "	
	1491	9. 29 "	1083	Valley Stream...	9. 28 "	
	1691	10. 13 "	2101	Rockaway Park.	10. 10 "	
	5657	10. 39 "	5063	Valley Stream...	10. 36 "	
	1499	11. 47 "	2113	Rockaway Park.	11. 43 "	
	Ozone Park	1318	7. 59 AM	2014	Penn. Station ...	7. 51 AM
		7030	10. 34 "	5118	Penn. Station ...	10. 31 "
		7038	11. 27 "	5122	Penn. Station ...	11. 24 "
		3036	11. 59 "	1136	Penn. Station ...	11. 57 "
		7048	12. 58 PM	5126	Penn. Station ...	12. 56 PM
		*3056	2. 00 "	1146	Penn. Station ...	1. 55 "
		3070	2. 56 "	1152	Penn. Station ...	2. 53 "
		*3074	4. 01 "	1158	Penn. Station ...	3. 59 "
		7084	6. 05 "	5134	Penn. Station ...	6. 02 "
		1360	6. 13 "	2090	Penn. Station ...	6. 02 "
		2092	6. 18 "	1360	Flatbush Avenue	6. 13 "
		2098	6. 53 "	1362	Flatbush Avenue	6. 47 "
		5146	7. 46 "	3102	Flatbush Avenue	7. 40 "
		1188	7. 50 "	3102	Flatbush Avenue	7. 40 "
		3118	10. 50 "	1194	Penn. Station ...	10. 48 "
		3122	11. 51 "	1196	Penn. Station ...	11. 49 "
		1003	1. 24 AM	3001	Rockaway Park.	1. 21 AM
		2011	6. 42 "	1205	Far Rockaway .	6. 37 "
		3043	9. 27 "	1035	Valley Stream...	9. 25 "
		5007	9. 30 "	3043	Rockaway Park.	9. 27 "
*3049		11. 30 "	1043	Far Rockaway .	11. 17 "	
*2059		1. 48 PM	1233	Far Rockaway .	1. 45 PM	
5023		2. 29 "	7051	Far Rockaway .	2. 26 "	
1061		5. 21 "	3091	Rockaway Park.	5. 18 "	
5239	9. 01 "	6103	Rockaway Park.	8. 56 "		
ValleyStream	1303	1. 52 AM	803	Long Beach....	1. 51 AM	
	802	2. 22 "	1004	Penn. Station ...	2. 19 "	
	807	6. 10 "	1306	Far Rockaway .	6. 08 "	
	804	3. 17 "	82	Penn. Station ...	3. 16 "	
	4812	8. 40 "	4064	Penn. Station ...	8. 39 "	
	4069	6. 40 "	4803	Long Beach....	6. 38 "	
	5309	8. 39 "	4811	Long Beach....	8. 35 "	
	4079	12. 33 PM	4827	Long Beach....	12. 30 PM	
	Port Jefferson	4604	Will run thru to W. River as 4606 Sunday.			
		610	"	"	"	" 612 Daily Ex. Sun.
		634	"	"	"	" 636 Sat'y.
		650	"	"	"	" 646 Ex. Sat'y.
621		Will run from W. River as 619 Daily Ex. Sat.-Sun				
617		"	"	"	" 611 Sat'y only.	
4631		"	"	"	" 4629 Sunday only.	

*Connection except Sunday.

ϕConnection except Saturday.

†Connection Saturday.

SPECIAL INSTRUCTIONS

S-1. A rule referred to by number, unless otherwise specified, is a rule in the Book of Rules.

Employees whose duties are affected by time tables must have with them while on duty a copy with all effective supplements properly inserted.

TRAIN RULES

S-2. STANDARD TIME

S-2-A. EASTERN STANDARD TIME is standard time unless otherwise provided.

D-201. Standard clocks are located at all attended Block Stations and as follows:

Morris Park.....	Engine Dispatcher's office
Jamaica	Train Dispatcher's office
"	Crew Dispatcher's office
"	Trainmen's building, storage yard
Holban Yard.....	Yard Master's office
Ronkonkoma	Passenger station
Greenport	"
Babylon	"
Montauk	"
Oyster Bay.....	"
Long Beach.....	"
Rockaway Park.....	"
Port Washington.....	"
Flatbush Avenue.....	Station Master's office
Bay Ridge.....	Yard Master's office

TIME TABLE

S-3. SYMBOLS

S-3-A.—The following symbols will be used as indicated by Rule 5: ⊙ ⊗ ⊕ ⊖, etc.

⊙No. 28 take siding at Hampton Bays to meet No. 13.

⊗No. 2 take siding at Hampton Bays to meet No. 11.

⊕No. 2 and 28 take siding at Amagansett to meet No. 15.

S-4. LETTERS AND CHARACTERS

S-4-A. Rule 6 amplified.

The following letters and characters indicate:

S—Regular stop.

F—Stop on signal to receive or discharge passengers.

A—Stop on Monday.

B—Stop for mail.

C—Flag stop to receive or discharge New York, Brooklyn or Jamaica passengers.

D—Regular stop to discharge passengers.

E—Stop on Saturday.

G—Stop on Friday.

H—Stop Columbus Day, Election Day, Thanksgiving Day, Christmas, New Year's Day, Washington's and Lincoln's Birthday and Memorial Day.

J—Stop except Sundays.

K—Stop on Sunday.

L—Stop Saturdays, Columbus Day, Election Day, Washington's and Lincoln's Birthday.

N—Stop on Thanksgiving Day, Christmas, New Year's Day and Memorial Day.

P—Stop on Columbus Day, Election Day, Washington's and Lincoln's Birthday.

Q—Stop—Effective September 7th.

R—Regular stop to receive passengers.

T—Stop on Saturday and Columbus Day, Election Day, Thanksgiving Day, Christmas, New Year's Day, Washington's and Lincoln's Birthday and Memorial Day.

U—Stop Independence Day and Labor Day.

V—Stop Saturday, Independence Day and Labor Day.

W—Stop Sunday, Thanksgiving Day, Christmas, New Year's Day, Memorial Day, Independence Day and Labor Day.

Z—Stop Armistice Day.

●—No baggage service.

†—Unattended block station.

‡—Time shown for information only.

◆—Connections Saturdays only.

⊕—Connections except Saturday.

*—Connections Ex. Sundays.

△—Connections Sunday only.

MU—Multiple unit.

✱—Passenger train—schedule assigned to gas or gas-electric rail motor cars.

S-5. COLOR SIGNALS

S-5-A. At the end of double track where switches are not interlocked, when the switch is set for trains to move in normal direction, switch lamp will display white disk (green light at night). When the switch is set against train movement in normal direction, switch lamp will display red disk (red light at night).

D-501. Spring switch is equipped with electric switch lamp which will display green light in both directions when switch is in normal position and locked, and red light in both directions when switch is not normal or locked. Also, metal disc with white background and black letters SS indicating spring switch.

D-502. Track covered by a slow order, other than a train order or time table special instructions, will be indicated by a yellow flag or light placed to the right of track a sufficient distance ahead of the obstruction to reduce from maximum authorized speed to the speed required at point of obstruction.

A green flag or light placed to the right of track marks the end of restricted territory.

S-6. HAND, FLAG AND LAMP SIGNALS

S-7. ENGINE WHISTLE SIGNALS

D-701. Rule 14 modified as follows:

DA ————

(Three or More Tracks.)—Flagman on outside track may return from west. As prescribed by Rule 99.

DB ————0

(Three or More Tracks.)—Flagman on middle or inside track may return from west. As prescribed by Rule 99.

DC ————00

(Five or More Tracks.)—Flagman may return from west. As prescribed by Rule 99. (Special instructions to cover such conditions.)

DD ————000

(Seven or More Tracks.)—Flagman may return from west. As prescribed by Rule 99. (Special instructions to cover such conditions.)

EE ————

(Three or More Tracks.)—Flagman on outside track may return from east. As prescribed by Rule 99.

EF ————0

(Three or More Tracks.)—Flagman on middle or inside track may return from east. As prescribed by Rule 99.

EG ————00

(Five or More Tracks.)—Flagman may return from east. As prescribed by Rule 99. (Special instructions to cover such conditions.)

EH ————000

(Seven or More Tracks.)—Flagman may return from east. As prescribed by Rule 99. (Special instructions to cover such conditions.)

D-702. Rule 14 (DC) ————00 in effect:

Between Harold and Win, North Side Branch.

Between Win and White Pot underjump, Rockaway Beach Branch.

Between Laurelton and Valley, Atlantic Branch.

Between Valley and Lynbrook, Long Beach Branch.

Babylon, Central Branch.

Draw, Rockaway Beach Branch.

P. T., Manorville Branch.
 B, Central Branch.
 Bridgehampton, Sag Harbor Branch.
 Pond, Bay Ridge Branch.
 Bliss, Montauk cut-off.
 Between Hall and Hillside, Montauk Branch.
 Between Haven and Ozone, Rockaway Beach Branch.

Rule 14 (EG) ———— 0 0 in effect:

Between Win and Harold, North Side Branch.
 White Pot underjump and Win, Rockaway Beach Branch.
 Between Valley and Laurelton, Atlantic Branch.
 Lynbrook to Valley, Long Beach Branch.
 Bridgehampton, Sag Harbor Branch.
 Park, Hempstead Branch.
 B, Central Branch.
 Divide, Wading River Branch.
 Manorville, Manorville Branch.
 Babylon, Central Branch.
 Draw, Rockaway Beach Branch.
 Between Hillside and Hall, Montauk Branch.
 Between Ozone and Haven, Rockaway Beach Branch.

Rule 14 (DB) ———— 0 in effect:

Valley, Far Rockaway Branch.

Rule 14 (EF) ———— 0 in effect:

Valley, Far Rockaway Branch.
 Nassau, Oyster Bay Branch.

Rule 14 (DD) ———— 0 0 0 in effect:

Between Hall and Hillside, No. 6 Freight Track.

Rule 14 (EH) ———— 0 0 0 in effect:

Between Hillside and Hall, No. 5 Freight Track.
 Valley, West Hempstead Branch.
 Win, North Side Branch.

Rule 14 is amplified as follows:

Rule 14, (q) o o o o o — Call Inspector.
 Rule 14, (r) o o o o o o o — Call Drill Crew.

D-703. Rule 14 (l) amplified:

Sound: ———— 0 0.

Indication: Approaching public crossings at grade, to be prolonged or repeated until crossing is reached, unless otherwise provided; also when view is obscured by weather and other conditions, approaching Interlocking Plants, Stations, Yards or other points where men may be at work on tracks.

D-704. Rule 14 (m) will not apply.

D-705. Rule 14 amplified:

Sound: ———— o o o.

Indication: Train will stop for coal, water, hot parts, etc. To be given when passing the last block station before reaching point where stop is to be made. This information must also be given as much earlier as possible by throwing off message at a block station. Signalman will immediately notify Train Dispatcher.

S-8. EMERGENCY WHISTLE AND HORN SIGNALS AT INTERLOCKING PLANTS

D-801. Rule 14 (w) amplified:

Sound: o o o o o o.

Call Drill Crews and Yardmaster, Jay, Hall and Brook.

S-9. COMMUNICATING SIGNALS

D-901. Passenger trains will be started by communicating signal.

When communicating signal is inoperative and cannot be put in working condition without detention, train may proceed after Conductor and Engineman have an understanding as to how train is to be operated.

D-902. Rule 16 amplified:

Sound: — o.

Indication: MU trains—motor wheels are spinning.

S-10. TRAIN SIGNALS

D-1001. Night signals will be displayed by day as well as by night in tunnels and Flatbush Avenue Station yard.

D-1002. Rule 17a amplified:

(g) Approaching a fixed signal affecting the movement of the train when the weather conditions are such that, in the judgment of the engineman, his view of the signal will be thereby improved.

D-1003. Rule 19 modified:

Figure 3 will apply with the current of traffic on all main tracks except trains using Bay Ridge Branch, tracks 3 and 4, between Fremont and Bedford, will display to the rear a yellow light on the left side and a red light on the opposite side.

Figure 6 will apply against the current of traffic on all main tracks.

D-1004. New York, New Haven & Hartford crews will obtain yellow flags at Fremont and Switchman at 8th Avenue, same to be left with the Signalman at Fremont or Switchman at 8th Avenue after completing movement. Signalman must report all cases not compiled with.

D-1005. Rule 19 modified:

The display of yellow flags will not be required on light engines from Morris Park destined to Jamaica, and from Jamaica destined to Morris Park.

D-1006. For engines equipped with built-in-markers:

"The bottom line under Figure 4, of Rule 19, modified to read: 'Lights showing yellow to the outside, and red to the rear,'" and add the following:

NOTE: Markers will display colors to the rear as prescribed by Figures 5 and 6 when conditions require.

D-1007. Rule 19 modified:

Where there are no upper brackets marker lamps will be displayed from the brackets located on the lower panel of MP-41 cars.

D-1008. Rule 21 modified:

- (a) On single track portions of the Division, the display of white flags and white lights, as prescribed by Rule 21, will be omitted on all extra trains, except passenger extras.
- (b) A regular train will be identified by its engine number.
- (c) A train must be informed by train order as to the number of the engine on an opposing superior regular train; however, if the engine number is not received by train order, the identification will be made by a personal conference between the conductors and enginemen of trains involved.
- (d) A train will obtain from the signalman the number of the engine on a superior regular train in the same direction it is moving.
- (e) When a regular train is named in a train order by its schedule number, the engine number must be stated in addition to the schedule number.
- (f) Signalmen must observe and record the engine number on regular trains, and when reporting them will give the engine number in addition to the train number.
- (g) Where Controlled Manual Block System Rules are in effect, paragraphs B to F, inclusive, will not apply.

S-10 A. RULE 21 B.

Double, Three or More Tracks. On portions of the railroad so specified on the time table, the display of white flags and white lights, as prescribed by Rule 21, will be omitted. Regular trains must be designated by both schedule and engine number.

D-1009. Rule 21b will apply on double, three or more tracks.

D-1010. Passenger extra trains destined to, or arriving from single track portions of the division; may display white flags and

white lights, on double, three or more tracks as prescribed by Rule 21.

D-1011. Rule 26 amplified. When a blue flag or blue light is placed at one or both ends of an engine, or cars to which an engine is attached, the engineman and fireman must be notified; they must also be notified when the blue flag or blue light is removed.

D-1012. When an engine with or without cars is detached from its train for any cause at night or when weather conditions require, a white light must be placed on the front end of the leading car of the portion left standing.

Conductor and engineman will be held equally responsible for complying with this rule.

S-11. USE OF SIGNALS

D-1101. Rule 15a amplified:
Torpedoes must not be used on drawbridges.

D-1102. Rule 28 modified. Flag station signals have been discontinued:

Enginemen and conductors of trains scheduled to make flag stops, will assure themselves that there are no passengers before passing the station without stopping.

D-1103. When a pusher engine is assisting a train coupled behind the cabin car and the flagman that protects the rear end of the train is riding in the cabin car, the requirements as to the use of fuseses should be met by throwing the fuseses off between the cabin car and pusher engine on the track the train is using and not dropping them between that track and an adjoining track.

D-1104. Conductors and flagmen in so far as the flagman's equipment is concerned, enginemen and firemen in so far as the equipment on engine is concerned, will be responsible for seeing they are properly equipped with necessary train signal appliances before starting from each terminal, as well as enroute.

D-1105. Rule 30 modified:

Ringling of engine bell may be omitted while running through tunnels.

D-1106. Rule 33a amplified:

Rockaway Park—When Switchtenders are on duty to give proceed signals will use a green flag by day and a green light by night for westward movements. A yellow flag by day and a yellow light by night for eastward movements.

D-1107. Rule 34 modified:

In calling signals, the name as it appears in the Book of Rules shall be used, omitting the word "signal," except Rule 275.

D-1108. Rule 34 amplified:

Immediately upon seeing a fixed signal or a distant switch indicator, affecting the movement of their train, the engineman and fireman must, and when practicable the trainmen will, call its indication by name to each other.

D-1109. Rule 723 amplified:

Head brakeman or conductor must place a red flag, red lamp and white lamp in head car of MU trains.

D-1110. Rule 27:

Proper application in connection with Figure 1, Rule 287.

The marker light out on signal as shown in Figure 1, Rule 287, does not prevent the correct reading of that signal, and, therefore, the marker light being out should be reported from the next point of communication where this report can be made without serious delay to the train.

D-1111. LONG BEACH BRANCH. Rule 27 modified:

Reflectors illuminated by headlights are substituted for lighted lamps on switch stands at: Sunrise Coal Incorporated siding, Centre Avenue; Charles Davison's Sons siding, East Rockaway; Oceanside Industrial siding, Oceanside; Gulf Oil Corporation siding, Oceanside; Island Park Industrial siding, Island Park.

D-1112. The minimum number of fuseses and torpedoes which must be carried as part of the equipment in the services indicated is as follows:

	Fuseses	Torpedoes
Flagmen in Steam Passenger Service.....	12	22
Flagmen in Multiple Unit Passenger Service	6	12
Head Brakemen in Multiple Unit Passenger Service	3	6
Flagmen in Freight Service.....	12	12
Engines in Road Service.....	3	6
Engines in Shifting Service.....	3	4

Additional fuseses and torpedoes must be carried when necessitated by weather or other conditions. In the event that supply becomes depleted during the trip, proper advance information must be given in order that it may be replenished at convenient points.

S-12. SUPERIORITY OF TRAINS

D-1201. Between 12.01 A. M. and 12.01 P. M. westward trains are superior to eastward trains of the same class; between 12.01 P. M. and 12.01 A. M. eastward trains are superior to westward trains of the same class.

D-1202. Between Port Jefferson and Wading River, Bridgehampton and Sag Harbor, Garden and HM, and WM and Valley a delayed regular train is superior by direction to an opposing train that is to be run by the same crew.

D-1203. On running track through Richmond Hill Yard from Lefferts Avenue to Dunton eastward movements shall have preference.

S-13. BULLETIN BOARDS

D-1301. Location of bulletin board points where all General Orders, including New York Division Zone-A General Orders will be posted and delivered as indicated below.

Long Island City.....	Car Foreman's Office.....
"	" Eighth St....
"	" Sixth St....
Blissville	Agent's Office.....
New York (Penna. Sta.)	Station Master's office.....
Morris Park.....	Engine Dispatcher's office.....
Jamaica	Crew Dispatcher's Office.....
"	Yard Master's office.....
Queens Village.....	Queens
Floral Park.....	Park
Hempstead	Passenger Station.....
Oyster Bay.....	Hostler's Cabin.....
Port Jefferson.....	Locker Room.....
Ronkonkoma	Cabin east of Station.....
Riverhead	Room under Water Tank.....
Greenport	Locker Room, Freight Station....
Holban Yard.....	Yard Master's office.....
"	Hollis Middle, Trainmen's Building
Freeport	Port
Babylon	Car Inspector's Cabin.....
Patchogue	PD
Speonk	Pump House.....
Bridgehampton	Freight House.....
Montauk	Passenger station.....
Long Beach.....	Car Inspector's Cabin.....
Far Rockaway.....	Rock
Rockaway Park.....	Passenger station.....
Fresh Pond.....	Pond
Bay Ridge.....	Yard Master's office.....
"	Engine House.....
Flatbush Avenue.....	Station Master's office.....
Port Washington.....	Passenger station.....
West Hempstead.....	Passenger station.....

S-14. GENERAL ORDERS

S-14-A. Rule 75 amplified.

D-1401. 1. Conductors and enginemen must have a copy of all General Orders that pertain to any portion of a General Order Zone over which they are qualified to run either in part or as a whole. Conductors and enginemen will not be required to understand a General Order pertaining to territory over which they are not qualified to run.

The qualification page following the instructions under caption "Miscellaneous" in each conductor and engineman's Home Division time table must show their Home Division, Name, Occupation, and all General Order Zones over which they are qualified to run either in part or as a whole. If a conductor or engineman is qualified to run over a Foreign Division, the qualification page in their time table for that Division must show General Order Zones of that Division over which they are qualified to run.

The Bulletin Board Attendant will be governed accordingly in checking time tables.

2. The Bulletin Board Attendant will supervise the handling of the employes register, matters pertaining to General Orders and delivery of time slips to conductors and enginemen.

He must personally witness the signatures of conductors and enginemen on their register, personally inspect time tables to ascertain that they contain all General Orders as outlined in paragraph (1), punch and insert sticker copies of such General Orders in time tables, and, after each conductor and engineman has registered and has his time table verified as to containing all copies of General Orders required, he will cancel the figures on Form "Z" so as to indicate the date of reporting for duty and numbers necessary General Orders, then deliver to the person presenting the time table and Form "Z" his time slip and Form "Z" properly prepared.

An additional Form "Z" card or cards must be used if a conductor or engineman is qualified to run over more than eight (8) General Order Zones and a notation made following his name indicating the number of cards.

If a conductor or engineman reports for duty at a point where the General Orders received do not cover all the territory over which he is qualified to run, the General Order Clearance received there does not apply to territory not covered by General Orders sent there and he must not run over such territory until after having received General Order Clearance at a point to which General Orders covering it are sent, unless otherwise instructed by the Superintendent of that territory.

The use of a receipted card furnished by the Bulletin Board Attendant, and as referred to in Rule 75, will be discontinued. The method of preparing Form "Z" is as follows: To indicate date of reporting for duty, cancel the star under proper date; however, if a conductor or engineman reports for duty twice on the same date, cancel the figure or figures of that date to indicate the second time reporting for duty. To indicate General Order information, cancel the star under proper number. The figures 1 to 9, inclusive, represent the last figure of numbers above an even hundred, and from 10 on the last two figures above an even hundred. The use of this punch must be confined to the Bulletin Board Attendant.

Form "Z" cards have provision for four months' use, and when fully used, must be turned in to the Bulletin Board Attendant, who will prepare a new card as follows:

When a new time table is effective, or, after a Form "Z" card is used up, it must be turned in to the Bulletin Board Attendant, who will prepare a new card as follows:

At the end of the fourth month, with no change in time table, prepare a new card in such a manner as to show the same General Order Information as was shown on the old card, and proper information for the first trip.

When a new time table is effective, the information shown on the old Form "Z" card need not be shown on the new one, but proper information for the first trip must be shown.

Cards turned in must be sent to the Superintendent by the Bulletin Board Attendant.

3. Before starting out on a run the engineman must show his General Orders to his fireman, and when he has no conductor he must also show his Form "Z" to his fireman. The conductor must show his General Orders to his trainmen.

4. When conductors and enginemen compare time, as required by Regulations 803, 807 and 817 they must in addition be governed as follows:

- (a) Check the qualification page in each other's time tables to determine necessary qualification information for that trip.
- (b) Check the latest General Orders in each other's time tables.
- (c) Compare their Forms "Z" for that trip.

5. In the application of these instructions, a pilot will be regarded the same as a conductor or engineman.

6. The foregoing instructions apply to conductors and enginemen when serving in that capacity.

All qualified conductors and enginemen, when not serving in that capacity, must be provided with a Form "Z," and when they register at the beginning of each day's work, present to the bulletin board attendant their time tables and have necessary General Orders inserted, also present their Form "Z" to be punched as provided by instructions covering conductors and enginemen serving in that capacity.

These instructions also apply to book of special instructions for such employes as are not furnished New York Division Time Tables.

D-1402. General Order Zones of this railroad are as follows:

- Zone B. "Fremont" to Bay Ridge inclusive.
- Zone C. All territory not covered in Zone B.

General Orders for each Zone will be numbered consecutively, followed by the proper Zone letter. Example—General Order No. 115-1, Zone B.

D-1403. Employes whose duties require them to be familiar with transportation rules and special instructions must pass a satisfactory examination within six months after employment and be reexamined at least once every three years, or at more frequent intervals where required by law, except where a man has in the interim passed examination for promotion.

D-1404. Employes of foreign divisions or other railroads not having run over the Long Island R. R. or made a trip for the purpose of qualifying within a period of one year will be required to requalify on special instructions and physical characteristics.

Conductors and enginemen ordered to run over any portion of a Division or foreign railroad, over which they are not qualified, must inform Crew Dispatcher, or, when conditions require, the Superintendent, that they are not qualified.

S-15. TRACK ASSIGNMENTS

D-1501. Where double track is used the tracks will be numbered, westward No. 1, eastward No. 2.

Eastward direction indicated as follows:

DOUBLE TRACK

Long Island City to Harold.
 Harold to Great Neck (North Side Branch).
 Nassau to Locust.
 Divide to S.
 Park to Garden.
 Long Island City to Y (Montauk Branch).
 Hall to Lead.
 Win to Ozone (Rockaway Beach Branch).
 Beach to Rockaway Park.
 Haven to Ozone (Rockaway Beach Branch).
 Draw to Valley.
 Park to PW.
 NU to Bedford.
 Fremont to Pond.
 Brook to Autumn.
 Haven to Dunton.

D-1502. On three or more tracks the current of traffic is as follows:

Eastward Express

No. 2 Harold to Park.
No. 2 Ozone to Beach.
No. 2 Dunton to Jay.
No. 2 Autumn to Haven.
No. 2 Bedford to Fremont.

Westward Express

No. 1 Park to Harold.
No. 1 Beach to Ozone.
No. 1 Jay to Dunton.
No. 1 Haven to Autumn.
No. 1 Fremont to Bedford.

Eastward Local

No. 4 Harold to Park.
No. 4 Ozone to Beach.
No. 4 Dunton to Jay.
No. 4 Autumn to Haven.
No. 4 Bedford to Fremont.

Westward Local

No. 3 Park to Harold.
No. 3 Beach to Ozone.
No. 3 Jay to Dunton.
No. 3 Haven to Autumn.
No. 3 Fremont to Bedford.

Eastward Freight Track

No. 6 Hall to Hillside.

Westward Freight Track

No. 5 Hillside to Hall.

D-1503. The Creedmoor Branch, Belmont Park Branch, Central Extension, West Hempstead Extension and Evergreen Branch will be operated as sidings as provided in Rule 90a.

S-16. MOVEMENT OF TRAINS

D-1601. Train Dispatchers are located at Jamaica.

S-16-A. RULE 83 and RULE 83A.

D-1602. Rule 83. Clearance message C. T. 1246 given by the signalman without consulting the Dispatcher be used where information is given to train at its initial station on any division, or at a junction, or at a point where they pass from double to single track; and where the information is given by the Dispatcher to a train before reaching a point such as above indicated, it should be done by a train order.

EXCEPT:

When clear block signal is displayed at—
Garden Block Station, eastward, Hempstead Branch,
Valley Block Station, eastward, West Hempstead Branch:

will also indicate that all trains due, which are superior or of the same class, have arrived or left.

Rule 83a will not apply where Rules 251, 253 and 254 are in effect.

S-16 B. RULE 98.

S-16 C. RULE 104.

Unless hand-operated switches in main track are listed in the time table as being in charge of a switch tender or a Signalman, they must be operated by a member of the train or engine crew using the switch, except as otherwise provided in Rule 104 and at a meeting point where the train holding main track may set switch for opposing train to enter siding.

Trains or engines must approach switches where switch tenders are stationed, prepared to stop and must stop clear of any switch or route unless signal to proceed is received from the switch tender.

A switch tender must not set a switch to divert an approaching train until he is assured of its identity and that its speed does not exceed 15 miles per hour.

D-1603. Switch tenders are stationed at and have charge of main track switches as indicated:—

Location _____ **Switches** _____

D-1604. Signalmen are stationed at and have charge of main track switches as indicated:—Trains approaching these points will be governed by fixed signals.

Location	Switches
Y Block Station when attended	End of double track
MR Block Station when attended	Junction Manorville Branch (West leg of Wye)
PT Block Station when attended	Junction Manorville Branch
SG Block Station when attended	East End, siding

D-1605. Bay Ridge Branch. Switch lights on all trailing point switches removed and replaced by Red and White targets, as follows:

Nos. 1, 2, 3 and 4 tracks, Fremont to Bedford.
Nos. 1 and 2 tracks, Bedford to NU.

S-16 D. RULES 106 and 106 A.

D-1606. Rule 106, trains on eastward Atlantic Branch track will not pass through station at Rosedale while a westward train is receiving or discharging passengers and an eastward train will not pass through station at Far Rockaway while a westward train is receiving or discharging passengers.

All trains receiving or discharging passengers in addition to conforming to Rule 106a must have all side and trap doors closed on opposite side from station platform.

S-16 E. RULES 251, 253, 254.

D-1607. Rules 251, 253 and 254 will apply on double, three or more tracks. Stops made for water, to give hot boxes attention, etc., will be considered work under the provisions of Rule 253.

D-1608. Rule 97-a amplified. On double, three or more tracks trains carrying passenger equipment, not representing a schedule, will run passenger extra without train orders when proper signal is displayed or permission is given by Signalman, station master or yard master.

D-1609. In complying with Rule 221A, and when receiving Clearance Message (Form C. T. 1246) and Clearance Card (Form K), speed must be reduced to not exceeding 20 miles per hour until after orders are received.

D-1610. Between Brook and Van, between Hall, Jay and Dunton, and between Harold and F on Long Island Railroad track No. 2, trains will proceed against the current of traffic upon receiving proper signal indication. Rules 81, 251 and 605 amplified accordingly.

D-1611. When necessary to divert scheduled trains between Valley and Hall, trains will proceed on receiving proper signal indication at either of the above points, will run passenger extra while using other route and will resume regular schedule number when returning to their respective route, unless otherwise instructed. Trains diverted with stops at St. Albans or Springfield Gardens will stop at Locust Manor and Higble Avenue. A train diverted with stops at Locust Manor or Higble Avenue will stop at St. Albans and Springfield Gardens.

D-1612. Harold—Win. When necessary to divert eastward North Side Branch trains between Harold and Win, trains not making Woodside Station stop will accept signal at Harold for Main Line route. Trains scheduled to stop at Woodside will, in absence of other instructions, before accepting signal for Main Line route, get into communication with Signalman at Harold and ascertain that movement over the indicated route is desired. Every precaution must be taken to notify passengers at Woodside of the train detoured.

D-1613. Trap and vestibule doors must be closed between low platform stations whenever possible to do so. They must always be closed between high platform stations.

D-1614. Signalman at Haven will notify trains having connections at Woodhaven Junction that connecting train has arrived.

Eastward Rockaway Beach Branch trains, by one long sound of bell located on eastward platform.

Westward Atlantic Branch trains, by display of proceed indication on home signal.

Conductors of trains receiving such notification will assure themselves that all passengers from connecting train have been received, before departing.

D-1615. The third track between Cedarhurst and Rock will be operated as a siding. Permission must be obtained from the Signalman at Rock to use this track; trains must not be given permission to use this track when occupied by stored equipment, without full understanding between Signalman and crews. Trains using this track must run prepared to stop within range of vision.

D-1616. Bay Ridge Branch. Tunnel signals which indicate the condition through the Tunnel must not be passed in stop position except as provided in Rule 362 on instructions from Train Dispatcher.

D-1617. Trains using the siding between the connection to the Atlantic Branch and Bay Ridge Branch must get permission from and report clear to the Signalman at "Bedford."

D-1618. Rule 91 Amplified. Between Draw and Rockaway Park trains may be spaced one minute apart and must run prepared to stop within range of vision.

D-1619. Enginemen must personally handle the engine while loading and unloading floats and while making movements on coal wharves.

D-1620. From time to time semaphore type signals will be changed to position light type signals in the same location and non-interlocked crossovers will be equipped with center locking devices with operating lever located in center of track.

D-1621. When a train is stopped by a signal at which an automatic train stop is located, after complying with rules 509 and 629, to enable the train to proceed the conductor or engineman or such person as they may designate, must at once place the release key in slot in small iron case and turn key clockwise for five seconds or until it is known that the automatic train stop is down. In the Flatbush Avenue tunnel, the key may then be removed and train proceed in accordance with signal indication, as the automatic train stop will remain down until the entire train has passed over same. At other points where automatic train stops are in service, key must be held clockwise until such time as the engine or train composed of M. U. equipment, has entirely passed over the automatic train stop.

If for any reason the automatic stop arm cannot be released by using release key, crews will be governed as follows:

At all automatic train stops at Broad Channel, Beach Channel (Draw), Powell's Creek and Wreck Lead drawbridges, the Conductor or Engineman will immediately notify the Train Dispatcher by telephone and secure permission to pass same in tripping position.

At all automatic train stops in Flatbush Avenue Tunnel, it is not necessary to secure permission to pass trippers in tripping position.

When necessary to pass trippers in tripping position, care must be exercised to avoid damage to train.

When a train handled by an engine has one or more engines assisting at rear of train, the automatic train stops on the assisting engine or engines must be made inoperative by closing cut-out cocks in brake pipe leading to automatic train stops. This must be done before movement is started.

After assisting service has been completed, the cut-out cocks must be immediately opened to restore normal operation.

Trains operating in normal direction where automatic train stops are in service must have engine or head car equipped with automatic tripping device. On the eastward and westward home

signals at Broad Channel Drawbridge and Draw; on block signals R-131, 144 and 143 when aspect figure 1, Rule 276, is displayed it will not be necessary to key by automatic train stop located at these signals. If lower light is not lighted, it will be necessary to key by.

Automatic Train Stops in Service.—Broad Channel, at block signals R-131, R-144, and home signals governing eastward and westward movements over drawbridge.

Draw, at block signal R-143, and home signals governing eastward and westward movements to and from Far Rockaway Branch and Rockaway Beach Branch over drawbridge.

Powell's Creek Drawbridge, on eastward and westward home signals governing movement over Drawbridge.

Wreck Lead Drawbridge, on eastward and westward home signals governing movement over Drawbridge.

Flatbush Avenue Tunnel, at block signals A-1, A-3, A-4, A-5, A-7, A-9, A-10, A-11, A-12 and A-14; the eastward and two westward home signals at Van and dwarf signal located 170 ft. east of Van, governing westward movement on No. 2 track, dwarf signals located opposite block signals A-1 and A-5 are controlled over the automatic train stops located at these block signals.

D-1622. Broad Channel—position light type dwarf signals, and at Powell's Creek Drawbridge, color light type dwarf signals, governing reverse movements over drawbridge in service in stop position.

Between the hours of 3.00 P.M. and 7.00 A.M. when Powell's Creek Drawbridge is unattended, the signals governing movements with and against the current of traffic will not be passed in stop position until conductor or trainman has examined the drawbridge and authority received from the Train Dispatcher. Telephone for this purpose located inside of cabin, but can be used from outside by small door, locked with switch lock, provided for this purpose.

Douglaston Drawbridge unattended, position light type dwarf signals in service in stop position governing reverse movements. The signals governing movement with and against the current of traffic must not be passed in stop position until Conductor or Trainman has examined the Drawbridge and authority received from the Train Dispatcher. Telephone in shelter box located on side of Draw cabin.

D-1623. All movements to and from Long Island City via the Third Street Running Siding will be controlled by F.

Westward movements via Third Street Running Siding will be controlled by the display of proper interlocking signal controlled from F, and located at the west end of Loop track No. 1.

Westward movements must report clear of Third Street Running Siding to Signalman at F. (Telephone extension U. P. 2038.)

Eastward movements from Long Island City must not enter the Third Street Running Siding before first securing verbal permission from the Signalman at F.

Telephone connections with Harold is located adjacent to the switch at the west end of siding. Telephone extension UP 2762 on station platform opposite track No. 7.

D-1624. JAMAICA STATION. There is a light indication system for starting trains at Jamaica.

This system consists of a series of blue lights placed 60 feet apart on platform A, tracks 1 and 2; platform B, tracks 2 and 3 westward, on platform D, tracks 6 and 7; platform E, tracks 7 and 8 eastward. Train crews will place themselves in position on station platform at Jamaica where these lights can be observed and immediately upon their being lighted will close doors and pass signal to start train.

This starting system will be operated between the hours of 7.00 A.M. and 9.30 A.M. westward, 4.00 P.M. and 8.00 P.M. eastward daily except Saturday and Sunday. Saturday—westward between the hours of 7.00 A.M. and 9.30 A.M., eastward between the hours of 12 noon and 8.00 P.M. Holidays—westward between the hours of 8.00 P.M. and 11.00 P.M.

D-1625. JAMAICA STATION. Except between the hours of 6.30 A.M. and 9.30 A.M.

All westward passenger trains except trains operating on No. 1 track and trains shown below, will stop with rear car of train opposite concourse stairway at east end of platform.

Westward trains on No. 1 track will stop with rear of train clear of "Hall" Interlocking.

Trains Nos. 5, 25, 27, 205, 211, 529 and 635 will stop at signal at west end of platform.

Trains Nos. 801, 707, 903, 839, 1139, 951, 1351 and 157 will stop with head end of train at stairway near west end of platform to permit other trains to follow and for connections.

D-1626. Spring switch.

‡S. Block Station.

Spring switch at end of double track equipped for hand operation. Normal position of spring switch for movement from single to No. 1 track, eastward movements from No. 2 to single track will trail through spring switch.

A train making trailing movement through spring switch, if stopped before movement is completed, must not take slack or make reverse movement until spring switch is reversed by hand.

When STOP-AND-PROCEED aspect is displayed on eastward block signal P-298, in addition to complying with Rule 276, movement through spring switch must not be made until switch is operated by hand. After movement has been completed, spring switch must be restored to normal position and report made to superintendent.

Westward trains will not report clear at S Unattended Block Station unless so instructed.

Track Cars will not operate spring switch.

S-16-F. AUTOMATIC HIGHWAY CROSSING SIGNALS.

Automatic highway crossing signals at grade crossings indicate the approach of a train. These signals do not relieve engineers from complying with Rules 30 and 31. They operate when trains approach crossings with the current of traffic on main tracks only, but they do not operate for movements against the current of traffic. Trains moving against the current of traffic must approach these crossings, at not to exceed one-half their maximum authorized speed prepared to stop short of an obstruction, and must prolong or repeat warning whistle (Rule 14-L).

Trains moving on sidings or in yards which cross a highway where automatic highway crossing signals are installed, will run carefully, sounding the warnings as prescribed by Rules 30 and 31.

If a train passes entirely over a highway crossing protected by automatic highway crossing signals, it must not move in opposite direction over the crossing unless protection is provided as prescribed by Rule 103A.

To avoid unnecessary operation of the automatic highway crossing signals, switches must not be left open, nor cars left standing on the main track longer than necessary within operating limits of such signals.

When shifting movements are made in the vicinity of a highway crossing protected by automatic highway crossing signals, or when a train is stopped, thereby operating the signals unnecessarily, every effort must be made by trainmen to avoid delay to highway traffic. When it is safe for vehicles or pedestrians to cross the track, the trainmen will say "All right" and beckon to cross.

At the following locations,

Baldwin,	Milburn Avenue.
Bellmore,	Bellmore Avenue.
Merrick,	Hewlett Avenue.
Wantagh,	Beech Street.
Amityville,	County Line Road.
Amityville,	Burch Street.
Bethpage,	Jerusalem Avenue.
Bethpage,	Broadway.
Eastport,	Dock Road.
Hampton Bays,	Ponquogue Road.

a device is provided to cut out the operation of automatic highway crossing signals by trainmen. When such device is used, no

movement may be made over the crossing by their train unless protection is provided as prescribed by Rule 103a, or the automatic operation of these signals have been restored.

Employes should observe the operation of automatic highway crossing signals and report by wire to the Superintendent any failures to operate properly.

D-1627. At crossings provided with the device to cut-out the operation of automatic highway crossing signals, when it is necessary for a train doing shifting to clear main track for a following movement after having cut-out the operation of the signals, protection must be provided as prescribed by Rule 103a, or the automatic operation restored. After all shifting is finished, and train is ready to depart, trainmen must observe that the crossing signals have been restored to automatic operation and box housing the cut-out device is locked.

When a crew has shifting to do in the vicinity of crossings protected by automatic highway crossing signals they shall leave the rear part of their train standing a sufficient distance from the crossing, so that when the forward part of the train returns and couples to it, the whole train will be on the same side of the crossing.

D-1628. At the following locations,

Smithtown,	Landing Avenue.
Amityville,	Burch Street.
Centre Moriches,	Railroad Avenue.
Amagansett,	Abrams Landing Road.
Hampton Bays,	Ponquogue Road.

The automatic highway crossing signals are arranged to operate automatically when movements are made on the siding within the limits of a short track circuit extending 70 feet east and 70 feet west of crossings.

The limits of the siding track circuit are marked by signs reading "SIDING CIRCUIT LIMIT." Cars must not be left standing between these signs.

Provision has been made to manually operate the signals by means of a push button, located in box, locked with switch lock, near the crossing and marked "OPERATING BUTTON."

Before making movements over these crossings on the siding the conductor or trainman assigned by the conductor, will station himself at the Operating Button prepared to manually operate the crossing signals should they not start flashing when the train enters the siding circuit limits. The signals will flash when the button is pushed in and held there. The signals will be operated manually until entire train has cleared the crossing.

When movements are completed operating button box must be locked.

D-1629. At certain crossings protected by flashing light signals, a white electric indicator lamp has been installed on the instrument cases. A white light will be displayed when the flashing signals are being operated from the normal source of power. Absence of the white light, while the signals are flashing, indicates that the normal source of power has failed and that the signals are being operated from the emergency batteries.

All employees must report promptly to Superintendent if the white light is not displayed while the signals are flashing.

D-1630. A trainman must be stationed on Railroad Avenue crossing Islip to warn persons using same while shifting moves are being made over this crossing on siding or crossover, as crossing signal will not operate when siding switch or crossover is reversed.

Eastward trains leaving a portion of their train on the main track while shifting will leave such portion 840 feet west of Grant Avenue the second crossing west of Islip Station.

D-1631. Hicksville Road, Massapequa. Automatic stop barrier located on the highway on each side of the railroad and operating for trains with the current of traffic on Nos. 1 and 2 tracks, IN SERVICE.

This barrier does not operate for trains moving against the current of traffic nor for movements on the siding.

STREET CROSSING PROTECTION

D-1632. Before making movements over STREET CROSSINGS specified below, a trainman must precede such movement to warn the public of approaching engines or cars.

	Unprotected	
	Week Days	Sundays
Main Line		
Borden Avenue and East Avenue	5.50 P.M. to 6.50 A.M.	Continuously
Third Street, L. I. City	5.80 P.M. to 7.30 A.M.	Continuously
Jerusalem Ave., Hicksville	1.15 A.M. to 5.15 A.M.	1.15 A.M. to 5.15 A.M.
Marie St., Hicksville	1.15 A.M. to 5.15 A.M.	1.15 A.M. to 5.15 A.M.
School St., Hicksville	1.15 A.M. to 5.15 A.M.	1.15 A.M. to 5.15 A.M.
Broadway, Bethpage	11.50 P.M. to 5.50 A.M.	11.55 P.M. to 7.55 A.M.
Farmingdale Road, Bethpage	11.50 P.M. to 5.50 A.M.	11.55 P.M. to 7.55 A.M.
Main St., Farmingdale	1.80 A.M. to 5.30 A.M.	1.10 A.M. to 8.50 A.M.
Carlton Avenue, Central Islip	10.40 P.M. to 5.30 A.M.	10.40 P.M. to 9.10 A.M.
Main Street, Riverhead	8.80 P.M. to 6.30 A.M.	10.00 P.M. to 8.00 A.M.
Roanoke Avenue, Riverhead	8.80 P.M. to 6.30 A.M.	10.00 P.M. to 8.00 A.M.
Montauk Branch		
Windsor Avenue, Brightwaters	11.00 P.M. to 5.40 A.M.	10.40 P.M. to 6.40 A.M.
Ocean Avenue, Patchogue	9.10 P.M. to 5.10 A.M.	10.10 P.M. to 6.10 A.M.
Ryder Avenue, Patchogue	9.00 P.M. to 5.00 A.M.	10.50 P.M. to 6.50 A.M.
Bay Avenue, Patchogue	10.80 P.M. to 6.30 A.M.	10.30 P.M. to 6.30 A.M.
Grove Avenue, Patchogue	10.80 P.M. to 6.30 A.M.	10.30 P.M. to 6.30 A.M.
Wading River Branch		
Jackson Avenue, Syosset	11.15 P.M. to 6.15 A.M.	11.15 P.M. to 8.45 A.M.
Central Branch		
Hempstead Tpk. and Massapequa Road	10.50 P.M. to 5.50 A.M.	11.00 P.M. to 7.00 A.M.
Main Street	10.50 P.M. to 5.50 A.M.	11.00 P.M. to 7.00 A.M.
Sag Harbor Branch		
Noyack Road Crossing	Continuously	Continuously
Evergreen Branch		
All crossings	Continuously	Continuously
Creedmoor Branch		
All crossings	Continuously	Continuously
Central Extension		
Mitchell Field Territory	Continuously	Continuously
Long Island City		
Front Street, south of passenger station on loop	Continuously	Continuously
Degnon Terminal		
All crossings	Continuously	Continuously
East New York		
On all crossings between Atlantic and Bay Ridge Branches.	Continuously	Continuously
Oyster Bay Branch		
Willis Ave., east of Mineola	1.15 A.M. to 5.30 A.M.	1.15 A.M. to 5.20 A.M.
Second Street, east of Mineola	1.15 A.M. to 5.30 A.M.	1.15 A.M. to 5.20 A.M.
East Williston Rd., east of East Williston	1.15 A.M. to 5.30 A.M.	1.15 A.M. to 5.20 A.M.
Lincoln Ave., West Roslyn	1.15 A.M. to 5.30 A.M.	1.15 A.M. to 5.30 A.M.
Glen St., E. Glen St.	1.30 A.M. to 5.30 A.M.	1.30 A.M. to 5.30 A.M.
Elm St., E. Glen St.	1.30 A.M. to 5.30 A.M.	1.30 A.M. to 5.30 A.M.
Duck Pond Rd., W. Glen Cove	1.30 A.M. to 5.30 A.M.	1.30 A.M. to 5.30 A.M.
West Hempstead Branch		
3rd St., West of Mineola	Continuously	Continuously
4th St., west of Mineola	Continuously	Continuously
Stewart Ave., east of Country Life Press	Continuously	Continuously
Franklin & Main, east of West Hempstead	Continuously	Continuously
Atlantic & Hilton, east of West Hempstead	Continuously	Continuously
Cathedral Ave., east of West Hempstead	Continuously	Continuously
St. Pauls Rd., east of West Hempstead	Continuously	Continuously
Fulton St., east of West Hempstead	Continuously	Continuously
Rockaway Tpk., east of West Hempstead	Continuously	Continuously
Eagle Ave., east of Lakeview	1.20 A.M. to 5.50 A.M.	1.20 A.M. to 9.20 A.M.
Brooklyn Ave., west of Lakeview	1.20 A.M. to 5.50 A.M.	1.20 A.M. to 9.20 A.M.
Ocean Ave., east of Malverne	1.20 A.M. to 5.50 A.M.	1.20 A.M. to 9.20 A.M.
Hempstead Ave., w. of Malverne	1.20 A.M. to 5.50 A.M.	1.20 A.M. to 9.20 A.M.
Franklin Ave., west of Malverne	1.20 A.M. to 5.50 A.M.	1.20 A.M. to 9.20 A.M.

Continued on page 275

STREET CROSSING PROTECTION—Continued

	Unprotected	
	Week Days	Sundays
Far Rockaway Branch		
Hammel—82nd St., South Leg of wye	Continuously	Continuously
Pleasant Avenue	1.20 A.M. to 6.00 A.M.	1.20 A.M. to 7.45 A.M.
Kane Avenue	1.20 A.M. to 6.00 A.M.	1.20 A.M. to 7.45 A.M.
Lincoln Avenue	1.20 A.M. to 6.00 A.M.	1.20 A.M. to 7.45 A.M.
Cedar Avenue	1.20 A.M. to 6.00 A.M.	1.20 A.M. to 7.45 A.M.
Carlton Avenue	1.20 A.M. to 6.00 A.M.	1.20 A.M. to 7.45 A.M.
Remington Avenue	1.20 A.M. to 6.00 A.M.	1.20 A.M. to 7.45 A.M.
Bushwick Branch		
Garrison Avenue	11.00 P.M. to 3.00 P.M.	Continuously
Furman Avenue	11.00 P.M. to 3.00 P.M.	Continuously
Morgan Avenue	10.00 P.M. to 6.00 A.M.	10.00 P.M. to 6.00 A.M.
Varick Avenue	Continuously	Continuously

D-1633. Between the hours of 6.00 A. M. and 10.00 P. M., train crews must protect movements over Morgan Ave., Bushwick, unless gates are down.

Between the hours of 11.00 P.M. and 3.00 P.M. week days and 12.01 A.M. to 11.59 P.M. Sundays crews must protect movements over Furman and Garrison Avenues, Bushwick, by lowering crossing gates.

During the time PD is closed, a trainman must precede train over Ocean Avenue Crossing to warn the public of approaching engines or cars.

D-1634. All movements, except scheduled trains, crossing Fourth and Fifth Streets, Greenport, must protect as provided in Rule 103-A.

D-1635. Sag Harbor. Trains must proceed carefully over grade crossing at John Street.

D-1636. Trains making Station stop or for any purpose will, when possible, avoid blocking Street Crossings.

D-1637. Rockville Centre. After westward trains make Station stop, if clear of Village Avenue Crossing and after eastward trains make Station stop, if clear of Park Avenue Crossing, the Crossing Watchman will raise gates if no other train is approaching; when Engineman receives signal to depart, he will give one short sound of the whistle to signal Crossing Watchman to lower gates.

D-1638. Freeport. After eastward trains make Station stop, if clear of Main Street Crossing, the Crossing Watchman will raise gates if no other train is approaching; when Engineman receives signal to depart, he will give one short sound of the whistle to signal Crossing Watchman to lower gates.

D-1639. Amityville. After eastward trains make Station stop, if clear of John Street Crossing and Broadway Crossing, the Crossing Watchman will raise gates if no other train is approaching; when Engineman receives signal to depart, he will give one short sound of the whistle to signal Crossing Watchman to lower gates.

D-1640. Far Rockaway. After westward trains make Station stop, if clear of Mott Avenue Crossing, the Crossing Watchman will raise gates if no other train is approaching; when the Engineman receives signal to depart, he will give one short sound of the whistle to signal Crossing Watchman to lower gates.

D-1641. Islip. No. 38 in making Station stop at Islip, will stop east a sufficient distance so as to block Islip Avenue Crossing.

D-1642. Rule 832 amplified:

To the signal equipment for each crossing watchman or gate-man add:

Fuses.

Whistle.

Where Highway Crossing signals or Automatic Alarm Bells are in operation, Crossing Watchmen are in no way relieved from performing their duties in the manner prescribed by the Rules.

Fourth Paragraph to read: When a train, engine or any type of rail equipment is approaching, watchmen must place themselves in the middle of the highway near the track and remain there until it is safe for vehicles and pedestrians to cross the tracks.

Sixth Paragraph to read: Where gates are provided, crossing gate lamp will be attached to the gate arm at night showing Red toward highway traffic and White toward the railroad traffic.

D-1643. Trains running against the current of traffic must stop before passing over street crossing at Flushing Avenue, Olivet.

D-1644. Rule 725 amplified: When desired to move heavy road machinery or farming implements across tracks at grade crossings, crossing watchman will secure permission from Train Dispatcher before permitting such movement to be made. The Train Dispatcher will arrange for proper protection before authorizing such movement.

S-17. MOVEMENT BY TRAIN ORDERS

D-1701. The use of "E. L.," as prescribed in Rule 206, is discontinued.

D-1702. Valley-Block Station, a yellow flashing light signal located directly below the westward home signals, No. 1 track Montauk Branch and No. 1 track Atlantic Branch located 2537 feet east of Valley, and directly below the eastward home signals, No. 2 track Montauk Branch and No. 2 track Atlantic Branch located 2260 feet west of Valley, will be used instead of the yellow train order signal prescribed in Rule 290.

Great Neck-Block Station, a yellow flashing light signal located directly below the westward home signal and a yellow flashing light signal located directly below eastward home signal, will be used instead of the yellow train order signal prescribed in Rule 290.

This yellow flashing light signal will apply to trains that are governed by the fixed signals under which it is located, and will be used in the manner Rule 221-A provides for using the yellow train order signal.

In connection with using it, when Signalman goes on the ground to hand orders to engineman and conductor, he will also give the train a hand signal as may be necessary to insure proper delivery of the orders, using a yellow flag by day and a yellow light by night.

The display of a red train order signal, as prescribed in Rule 289, Book of Rules, when conditions require, will be continued.

Where yellow flashing light signals are not installed rules and instructions for delivery of train orders to trains governed by fixed signal's remain in effect.

D-1703. Great Neck-Block Station, red train order signal, Rule 289, when required, will be displayed on face of overhead foot-bridge at the station.

D-1704. While a train order signal is displayed in the direction of an approaching train or trains, it must not be passed by any such train on any track except as provided in the last paragraph of Rule 221A.

S-18. YARD AND YARD INSTRUCTIONS

S-18 A. New Rule 93B.

Rule 93b. On portion of the railroad, within defined limits within terminal specified in the time table, trains and engines are not required to protect against following movements. On main tracks, within these limits, trains and engines must move with caution, prepared to stop short of other movements or obstructions, unless by signal indication the track ahead, on which movement is to be made, is known to be clear. On other than main tracks within these limits, trains and engines must move at such speed that they can stop within range of vision, unless such track is seen or known to be clear and switches properly set.

D-1801. Rule 93b in effect as follows: Jamaica Station, Within the limits of Jamaica Station Platforms on station tracks 1 to 8 inclusive.

D-1802. Rule 97 amplified: Movements on Main track within yard limits, will be made without train orders.

D-1803. Track between Fresh Pond and Bushwick will be operated as a yard track under jurisdiction of Signalman at Pond. Trains operating within this territory must keep Signalman, Pond, advised of their movements and ascertain location of other trains operating within this territory.

Telephones for this service located as follows:

West end of Fresh Pond Yard,	Varick Avenue,
Bohack Siding,	Morgan Avenue.

Tracks between Bliss and Thompson Avenue, Montauk Cutoff, will be operated as yard tracks under the jurisdiction of Yard Master, Yard A.

All trains operated within territory so specified must run prepared to stop within range of vision.

D-1804. Rules 93 and 317-D amplified: The use of the main track within yard limits authorized by Rules 93 and 317-D applies to engines not authorized by time-table schedule or train order to use main track within yard limits, and they may do so without train orders. Under manual block operation, before entering the block, the conductor or engineman must notify the Signalman when it is desired to make such a yard movement; they must not exceed a speed of 15 miles per hour, prepared to stop short of other yard movements, extra trains or obstructions; they are not required to protect against other yard movements and extra trains.

Rules 19 and 21 will not apply to such yard movements, but by night at least one red light must be displayed on the rear, and if the movement is made past a block station by day at least one yellow flag must be displayed to indicate the rear of train.

Except as hereby provided, all rules and special instructions applicable to trains must be observed.

D-1805. The tracks east of end of block at Oyster Bay and Port Washington and east of Lead will be operated as Terminal Yards. Within limits specified Rule 93 is modified as follows: All trains must run prepared to stop unless the track is seen or known to be clear. Eastward trains arriving at terminal must report clear of and westward trains must not foul main track without permission from the Signalman at Locust, Great Neck or Lead as the case may be.

Yard movements will not be required to report clear of or get permission to use the Main track within yard limits.

D-1806. Tracks between passenger station and end of block signs on Main Line and Montauk Branch, Long Island City, will be operated as Long Island City Passenger Yard. Rule 93-A is amplified as follows: "All trains must run prepared to stop unless track is seen or known to be clear." Yard movements are not required to protect against other yard movements or extra trains.

D-1807. Hempstead: Tracks East of end of Block Sign will be operated as a Terminal Yard. Within limits specified, Rule 93 is modified as follows:

"All trains must run prepared to stop unless the track is seen and known to be clear."

D-1808. West Hempstead: Tracks 1600 feet east of end of Block Sign will be operated as a Terminal Yard. Within limits specified, Rule 93 is Modified as follows:

All trains must run prepared to stop unless the track is seen, and known to be clear.

D-1809. No. 5 and 6 tracks between Signal Bridge 103 and Hillside is within Holban Yard limits. Rule 93-A amplified as follows: "All trains must run prepared to stop unless track is seen or known to be clear. Yard movements are not required to protect against other yard movements or extra trains."

Signal governing movements into yard on No. 6 track. When this signal is in "Stop" position, and no cause known for holding the train, crews will immediately communicate with the Yard Master's office.

D-1810. Tracks between unattended block station on No. 2 and end of block sign on No. 1 and former NU are within Bay Ridge Yard limits. Rule 93-A amplified as follows: "All trains must run prepared to stop unless track is seen or known to be clear. Yard movements are not required to protect against other yard movements or extra trains."

D-1811. Yards indicated by yard limit board are located as follows:

Riverhead	Port Jefferson
Patchogue.	Hempstead.

Long Island City and Floral Park—Main Line.
Harold and Main Street Drawbridge—North Side Branch.
Long Island City and Valley Stream—Montauk Branch.
Win and Beach—Rockaway Beach Branch.
Pond and Bay Ridge—Bay Ridge Branch.
Flatbush Avenue and Valley Stream—Atlantic Branch.

Yards indicated by end of block sign instead of yard limit board are located at following points.

NOTE—under rules 93 and 93A—modified.

Long Beach	Oyster Bay
Greenport	Wading River
Port Washington	Montauk
Long Island City Passenger Yard	West Hempstead

D-1812. Eastward light engine movements to Morris Park Shops will normally be made via Jay. Westward Montauk Division light engine movements from Morris Park Shops will be routed via Dunton and Jay.

S-19. SPEED TABLE

Time per Mile Min. Sec.	Miles per Hour	Time per Mile Min. Sec.	Miles per Hour	Time per Mile Min. Sec.	Miles per Hour	Time per Mile Min. Sec.	Miles per Hour
0.36	100	0.48	75	1.12	50	2.24	25
0.38	95	0.51	70	1.20	45	3.00	20
0.40	90	0.55	65	1.30	40	4.00	15
0.42	85	1.00	60	1.43	35	6.00	10
0.45	80	1.05	55	2.00	30	12.00	5

S-20. SPEED RESTRICTIONS

S-20-A. Freight cars equipped for passenger train service must have steam heat line, air signal line, steel wheels, E7 safety valve, three position retaining valve, and air brake cylinder—10" minimum diameter.

On account of braking arrangement, when passenger trains have class X-29, or other types of freight cars equipped for passenger train service, they must have passenger equipment cars in proportion to freight cars, not less than:

1 passenger to 1 freight, when lading is between 25,000 and 50,000 pounds.

2 passenger to 1 freight, when lading is between 50,000 and 75,000 pounds.

3 passenger to 1 freight, when lading is between 75,000 and 100,000 pounds.

For two such passenger equipped freight cars, the lading of which is less than 25,000 pounds each, at least one regular passenger equipment car must be included in the make-up of the train.

1 empty passenger equipped freight car to equal 1 passenger car.

The weight of lading in a car in express service loaded with mixed freight normally does not exceed 25,000 pounds—occasional carload shipments exceed 50,000 pounds in which case the weight should be ascertained from the Express Agency.

When the make-up of a passenger train is such that the number of allowable loaded freight cars exceeds the limit above prescribed, the train must be operated under the regulations and speed restrictions which apply to freight trains, as well as the use of retaining valves on grades as required by the Brake and Train Air Signal Instructions No. 99-B-1.

MAXIMUM SPEED

Unless otherwise specified

D-2001. Passenger trains.....	65 miles per hour
Freight and work trains.....	45 " " "
Circus trains.....	30 " " "
Snow plow.....	25 " " "
Track Cars	20 " " "
All movements on sidings.....	15 " " "

D-2002. SPEED RESTRICTIONS

Diverting movements over turnouts or cross-overs not interlocked, unless otherwise noted	15 miles per hour
Drawbridges, except as otherwise noted.....	20 " " "
Drawbridges, operating against current of traffic on multiple track bridges.....	5 " " "
Freight and work trains passing high passenger station platforms.....	20 " " "
Chloride trains, while applying chloride.....	15 " " "
Snow flangers, flanging through low passenger platform	6 " " "

D-2003. Speed indicated below must not be exceeded between stations named, on curves and over bridges.

MAIN LINE

LOCATION	Miles per Hour	
	Passenger Trains	Freight and Work Trains
Long Island City, Borden Avenue.....	10	10
Harold—Within Interlocking limits except as noted (in following).....	50	40
Harold—Trains hauled by steam or electric locomotives when making diverting movements through turnouts or crossovers connected to eastward tracks.....	15	15
Harold—Diverting movements from westward track N. Y. Connecting R. R.....	15	15
Between eastward Home Signal, P. R. R. Line No. 1 and a point 300 feet east thereof on No. 4 track	25	25
Woodside—Between Signal Bridge 22-23 and 30-31	55	45
Win—Home Signal west of, to Home Signal east of.....	40	30
Jay and Hall.....	15	10
Brenton Ave. Bridge, west of Hillside, Nos. 2 and 4 tracks.....	40	30
Brenton Ave. Bridge, west of Hillside, Nos. 1 and 3 tracks.....	50	30
West End Hillside Station Nos. 2 and 4 tracks..	45	20
Queens—Eastward crossover from No. 2 to No. 4 track.....	30	20
Queens—Westward crossover from No. 3 to No. 1	30	20
Hicksville—First curve east of station.....	25	20
Hicksville—East leg of Wye.....	5	5
Yaphank Curve.....	55	45
MR—Diverging route to Manorville Branch....	30	20
Between Riverhead Station and East Avenue Eastward trains.....	35	35
Jamesport Station Curve.....	40	40
Southold—Mill Creek Curve.....	55	45

MONTAUK BRANCH

LOCATION	Miles per Hour	
	Pas- senger Trains	Freight and Work Trains
Long Island City to E. B. Smash Board Dutch Kills Drawbridge.....	20	20
Dutch Kills Drawbridge between limits of Smash Boards	15	15
Bliss to W. B. Smash Board Dutch Kills Drawbridge	20	20
Bliss to Jamaica.....	40	35
Jay to 2,000 ft. east of Richmond Hill westward trains	20	10
Jay and Hall.....	15	10
East End of Curve on Hillside Viaduct to Hall—Nos. 1 and 2 tracks.....	50	30
Reverse Curve No. 1 track St. Albans.....	50	30
Reverse Curve No. 2 track Springfield Gardens.....	50	30
Rockville Centre Second Curve West of Station.....	55	45
Port—Reverse Curve No. 1 track.....	45	45
Babylon—Within Interlocking Limits.....	20	20
Second Curve west of Oakdale.....	60	45
Y—Eastward trains.....	30	20
Y—Approaching westward distant signal.....	60	45
PD—Between eastward and westward distant signals	40	20
First Curve east of East Moriches.....	50	45
PT—Curve	30	30
First Curve east of Speonk.....	50	45
Second Curve east of Speonk.....	50	45
First Curve west of Quogue.....	50	45
First Curve west of Hampton Bays.....	60	45
First Curve east of Hampton Bays.....	50	45
First Curve east of Shinnecock Canal Bridge... ..	40	40
First Curve west of Southampton.....	50	45
First Curve west of Watermill.....	50	45
Bridgehampton station curve.....	40	40
Curve at MP-113.....	50	45
Montauk—First curve west of MP-114.....	40	25
Bushwick Draw Bridge.....	10	10

MONTAUK CUT-OFF

All Curves.....	15	15
-----------------	----	----

NORTH SIDE BRANCH

Trains hauled by steam or electric engine.....	60	45
Woodside No. 2 track from a point 1600 feet east of signal N18 to signal N30.....	45	30
No. 1 track between Signal Bridges 31 and 23	55	45
Win curve.....	30	20
Between World's Fair and Main St., Drawbridge	30	25
Freight trains approaching eastward automatic distant signal N-63, Main St. Drawbridge....	..	40
Flushing, Main St.—First curve east of station.....	45	30
Trains hauled by steam or electric engines approaching westward automatic distant signal N-50, Main Street Drawbridge.....	50	35
Curve at Murray Hill Station.....	45	30
Auburndale—Through reverse curves east and west of station platform—No. 2 Track.....	50	45
Douglaston Drawbridge.....	40	40
Great Neck to Port Washington, except as noted next below.....	50	30
Manhasset Viaduct.....	40	30
Curve—2800 feet to 4100 feet east of Plandome..	30	20

LONG BEACH BRANCH

Center Avenue Block Signal L-191 approaching on No. 2 track	55	35
Powells Creek Drawbridge.....	40	30
Wreck Lead Trestle.....	20	15
Long Beach Yard.....	10	10

BAY RIDGE BRANCH

LOCATION	Miles per Hour	
	Pas- senger Trains	Freight and Work Trains
Pond to Fremont.....	15	15
East New York Tunnel all tracks.....	25	25
Fremont to New Utrecht Ave.—Nos. 1 and 2 tracks	45	45
Fremont to Bedford—Nos. 3 and 4 tracks.....	25	25
Fremont to Bedford—Nos. 1 and 2 tracks—against the current of traffic.....	25	25
Fremont to Bedford—Nos. 3 and 4 tracks—against the current of traffic.....	15	15
Bedford to New Utrecht Ave.—Nos. 1 and 2 tracks—against the current of traffic.....	15	15

MANORVILLE BRANCH

MR—First curve east of.....	35	20
Manorville—East leg wye.....	5	5
PT—Second curve west of.....	45	40
PT—First curve west of.....	45	40
PT—Montauk Highway.....	5	5

SAG HARBOR BRANCH

Bridgehampton to Sag Harbor except as noted below	40	25
Bridgehampton Turnpike.....	10	10
Bridgehampton to Lumber Lane.....	10	10

FAR ROCKAWAY BRANCH

Curve at Valley.....	15	15
Far Rockaway Branch, No. 2 track, for eastward trains approaching home signal Valley.....	30	30
Hewlett—First curve east of.....	30	30
Hewlett—To Pleasant Avenue (Beach 80th Street, Hammel).....	40	20
Carlton Avenue to Mott Avenue, Far Rockaway.....	25	25
Draw—First curve east of.....	15	15

HEMPSTEAD BRANCH

Floral Park—First curve east of.....	30	25
Garden—Through Interlocking.....	15	15
Country Life Press to Hempstead.....	40	40

WEST HEMPSTEAD BRANCH

Lake View curve.....	40	30
Westward trains approaching home signal Valley	30	30
Curve at Valley.....	15	15

OYSTER BAY BRANCH

Nassau—First curve east of.....	30	20
Glen St. Station—Reverse curve east and west of	30	25
Locust Valley to Oyster Bay.....	40	25

CENTRAL BRANCH

Belmont Jct. curve—1 mile west Babylon.....	40	25
Babylon—Signal Bridge 364 to 367.....	20	20

ROCKAWAY BEACH BRANCH

LOCATION	Miles per Hour	
	Passenger Trains	Freight and Work Trains
Rego Park—No. 2 track—first curve east.....	55	35
Rego Park—Penelope St. westward reverse curve	10	10
Rego Park—Underjump curve westward.....	30	25
Parkside—First curve east of.....	45	30
Atlantic Branch Connection 200 west of Haven to Ozone Park Station.....	15	15
Jamaica Bay trestle.....	40	25
Hammel—South leg wye.....	15	15
Broad Channel Drawbridge.....	40	25
Beach Channel Drawbridge.....	40	25

WADING RIVER BRANCH

Hicksville—First curve east of.....	20	15
Second Curve west of Syosset.....	45	40
First curve west of Syosset.....	50	45
First curve east of Syosset.....	50	45
S—Eastward trains through spring switch....	30	30
Between MP-31 and MP-33.....	45	40
First Curve west of Huntington.....	45	40
Greenlawn to switch leading to Old Northport, all curves.....	40	30
Kings Pk.—First Curve east of Smithtown.....	40	30
Flowerfield—First curve west of, to Port Jefferson.....	40	30
Port Jefferson—Through turnout 1000 feet east of Port Jefferson to MP-62.....	15	10
MP-62 to Wading River.....	25	20
MP-62 to Wading River.....	15	15

ATLANTIC BRANCH

Brook.....	10	10
Van—Leaving or entering main track to or from yard.....	10	10
Flatbush Ave. Tunnel.....	40	15
Bedford Avenue curve.....	25	15
Nostrand Avenue to Ralph Avenue (viaduct)...	40	15
East New York Ave.—First crossing east of station.....	15	15
East New York to Norwood Avenue (viaduct)...	40	15
Haven to Jay—Trains hauled by steam or electric engines.....	60	35
Jay and Hall.....	15	10
Hall—First curve east of on No. 1 and No. 2 tracks.....	30	20
Cedar Manor Sub-Station curve.....	50	45
Valley—Reverse curve No. 2 track.....	40	40

D-2004. The following classes of engines will not exceed speed indicated below:

CLASS	Forward		Backward
	With Train	Light	
	Psgr. Frt.		
DD-1.....	65	45	..
BB-3.....	25	25	..
Steam passenger (G53-SD).....	60	45	25
Oil electric.....	25	25	25
Steam passenger.....	65	45	25
Steam freight.....	60	45	25
Steam freight (without engine truck)...	20	20	20

D-2005. The following equipment must not exceed speed indicated below.

× Indicates Restricted Movement with overhead Trolley Wires Alive
● Indicates Restricted Movements

LOCATION	SPEED LIMIT—MILES PER HOUR															
	LOCOMOTIVE						CRANES						Wrecking Derrick When Gears are Disconnected and Boom Trailing*	File Driver	Tower Car	
	when gears are disconnected and portable smoke stacks removed															
	170	171	172	490898	175	183	184	186	198	7178	7191	490897	195	197	223	229
Montauk Branch																
L. I. City—Loop Lead.....	5	5	5	5	5	5	5	5	5	5	5	●	5	5	5	5
L. I. City—Vernon Ave. Bridge E. B. & W. B. Montauk and Lead to Nos. 8 and 9 Tracks.....	●	●	●	●	●	●	●	●	●	●	●	●	5	5	5	5
Maspeth—Grand St. Bridge S-31.....	25	25	25	25	25	25	25	25	25	25	25	25	25	25	35	30 15
Glendale Jct.—Bridge S-62.....	25	25	25	25	25	25	25	25	25	25	25	25	25	25	35	30 15
Jamaica—All Station Tracks.....	●	●	●	●	16	15	15	●	16	●	●	●	15	15	15	●
Long Beach Branch																
Long Beach Station—Canopies.....	●	●	●	●	●	5	5	●	5	●	●	●	5	5	5	5
Main Line																
Harold—Honeywell St. to Laurel Hill Ave.....	×	×	×	×	×	×	×	×	×	25	●	●	25	35	30 15	
Woodside Station—E. B. North Shore Br. Track.....	25	25	25	25	25	25	25	25	25	25	25	●	25	35	30 15	
Yard "A"																
L. I. City—Diagonal St. Bridge the Ladder Track.....	5	5	5	5	5	5	5	5	5	5	5	●	5	5	5	5
Northside Branch																
Flushing—Draw Bridge N-72.....	25	25	25	25	25	25	25	25	25	25	25	25	5	5	5 15	
Flushing—Union St. Bridge N-80.....	25	25	25	25	25	25	25	25	25	25	25	25	25	35	30 15	
Murray Hill—Boerum Ave. Bridge N-87.....	25	25	25	25	25	25	25	25	25	25	25	25	25	35	30 15	
Manhasset—Viaduct N-149.....	25	25	25	25	25	25	25	25	25	25	25	25	5	5	5 15	
Manhasset—Manhasset Ave. Bridge N-154.....	25	25	25	●	25	25	25	25	25	25	25	●	25	35	30 15	
Rockaway Beach Branch																
Whitepot Under Jump Bridge G-59.....	25	25	25	25	25	25	25	25	25	25	25	25	●	25	35	30 15
Parkside—Trotting Course Lane Bridge GS-69.....	25	25	25	25	25	25	25	25	25	25	25	25	5	5	5 15	
Broad Channel—Draw Bridge R-138.....	25	25	25	25	25	25	25	25	25	25	25	25	5	5	5 15	
Beach Channel—Draw Bridge R-144.....	25	25	25	25	25	25	25	25	25	25	25	25	5	5	5 15	
Atlantic Branch																
Woodhaven Jct.—Bridge R-76.....	●	●	●	●	25	●	●	25	●	●	25	●	25	35	●	
Haven to Autumn.....	25	●	25	●	25	25	25	25	25	25	25	●	25	25	●	
Jamaica—Van Wyck Ave. E. B. Local and E. B. Express Track.....	15	15	15	●	15	15	15	15	15	15	15	●	15	15	15 15	
Brooklyn, Flatbush Ave.—Merchandise Terminal Viaduct.....	5	5	5	5	5	5	5	5	5	5	5	5	5	●	5 5	
Belmont Park Branch																
Hempstead Tp. Bridge GQ-138.....	15	15	15	15	15	15	15	15	15	15	15	●	15	15	15 15	
Hempstead Branch																
Hempstead Station—Canopies.....	●	●	●	●	5	5	5	5	5	5	5	●	5	5	5 5	
Bushwick Branch																
Draw Bridge SB-58.....	10	10	10	10	10	10	10	10	10	10	10	10	10	5	10 10	
Bay Ridge Branch																
All Tracks.....	25	×	×	×	×	25	25	×	25	25	×	●	25	35	30 15	
All Territory not covered above.....	25	25	25	25	25	25	25	25	25	25	25	25	25	35	30 15	

*Wrecking derricks boom forward—25 miles per hour maximum.

● Indicates Restricted Movement

× Indicates Unrestricted Movement

DIVISIONS	CLASS OF LOCOMOTIVE										REMARKS
	B	C	E	G	H	K	Ele- tric	Oil Elec.	MAXIMUM GROSS WEIGHT OF CARS AND LOADING	REMARKS	
Main Line.....	×	×	×	×	×	×	×	×	210000.....		Engines of C-51-S, C-51-SA, G-5-S, H-9-S and H-10-S types may operate between Fresh Pond and Bushwick Drawbridge, but must not operate in Varick Ave. Yard, over Bushwick Drawbridge or the following Industrial Sidings: Hevy & Co., Metropolitan Pottery Co., Ideal Chair, Metal Package, Vulcan Rail, Bohack No. 2 and No. 3 tracks, Wadley, Steel and Tubes No. 1 and No. 2, Anderson, Atlantic Steel and Max Borman.
Manorville Branch.....	×	×	×	×	×	×	×	×	210000.....	All classes of engines restricted on Greenport dock tracks.	
Montauk Branch—L. I. City to Jamaica.....	×	×	×	×	×	×	×	×	210000.....	Engines of G-5-S, E-3-SD, E-7-S, E-6, K-2 and K-4 type must not use loop track between Front Street and Flatbush Ave., Long Island City.	
Montauk Branch—Jamaica to Montauk.....	×	×	×	×	×	×	×	×	210000.....	Engines 401, 402 and 403 must not be operated through station tracks 2, 3, 4, 5, 6 and 7, Jamaica Station, account of insufficient overhead clearance.	
Bushwick Branch.....	×	×	×	×	×	×	×	×	210000.....	Engines 401, 402 and 403 must not be operated west of Penna. Ave., East New York.	
Sag Harbor Branch.....	×	×	×	×	×	×	×	×	210000.....	Engines 401, 402 and 403 must not be operated through station tracks 2, 3, 4, 5, 6 and 7, Jamaica Station, account of insufficient overhead clearance.	
Oyster Bay Branch.....	×	×	×	×	×	×	×	×	210000.....	Engines 401, 402 and 403 must not be operated through station tracks 2, 3, 4, 5, 6 and 7, Jamaica Station, account of insufficient overhead clearance.	
Wading River Branch—Hickerville to Port Jefferson.....	×	×	×	×	×	×	×	×	210000.....	Engines 401, 402 and 403 must not be operated through station tracks 2, 3, 4, 5, 6 and 7, Jamaica Station, account of insufficient overhead clearance.	
Wading River Branch—Port Jefferson to Wading River.....	×	×	×	×	×	×	×	×	210000.....	Engines 401, 402 and 403 must not be operated through station tracks 2, 3, 4, 5, 6 and 7, Jamaica Station, account of insufficient overhead clearance.	
North Side Branch—Harold to West of Bridge N 72.....	×	×	×	×	×	×	×	×	210000.....	Engines 401, 402 and 403 must not be operated through station tracks 2, 3, 4, 5, 6 and 7, Jamaica Station, account of insufficient overhead clearance.	
North Side Branch—West of Bridge N 72 to Port Washington.....	×	×	×	×	×	×	×	×	210000.....	Engines 401, 402 and 403 must not be operated through station tracks 2, 3, 4, 5, 6 and 7, Jamaica Station, account of insufficient overhead clearance.	
Central Branch.....	×	×	×	×	×	×	×	×	210000.....	Engines 401, 402 and 403 must not be operated through station tracks 2, 3, 4, 5, 6 and 7, Jamaica Station, account of insufficient overhead clearance.	
Creedmoor Branch.....	×	×	×	×	×	×	×	×	210000.....	Engines 401, 402 and 403 must not be operated through station tracks 2, 3, 4, 5, 6 and 7, Jamaica Station, account of insufficient overhead clearance.	
Hempstead Branch.....	×	×	×	×	×	×	×	×	210000.....	Engines 401, 402 and 403 must not be operated through station tracks 2, 3, 4, 5, 6 and 7, Jamaica Station, account of insufficient overhead clearance.	
West Hempstead Branch.....	×	×	×	×	×	×	×	×	210000.....	Engines 401, 402 and 403 must not be operated through station tracks 2, 3, 4, 5, 6 and 7, Jamaica Station, account of insufficient overhead clearance.	
Atlantic Branch—Flatbush Ave. to Jamaica.....	×	×	×	×	×	×	×	×	210000.....	Engines 401, 402 and 403 must not be operated through station tracks 2, 3, 4, 5, 6 and 7, Jamaica Station, account of insufficient overhead clearance.	
Atlantic Branch—Jamaica to Valley.....	×	×	×	×	×	×	×	×	210000.....	Engines 401, 402 and 403 must not be operated through station tracks 2, 3, 4, 5, 6 and 7, Jamaica Station, account of insufficient overhead clearance.	
Long Beach Branch—Jamaica to Valley.....	×	×	×	×	×	×	×	×	210000.....	Engines 401, 402 and 403 must not be operated through station tracks 2, 3, 4, 5, 6 and 7, Jamaica Station, account of insufficient overhead clearance.	
Rockaway Beach Branch—Wreck Lead Drawbridge and Trestle.....	×	×	×	×	×	×	×	×	210000.....	Engines 401, 402 and 403 must not be operated through station tracks 2, 3, 4, 5, 6 and 7, Jamaica Station, account of insufficient overhead clearance.	
Rockaway Beach Branch—Win to Beach.....	×	×	×	×	×	×	×	×	210000.....	Engines 401, 402 and 403 must not be operated through station tracks 2, 3, 4, 5, 6 and 7, Jamaica Station, account of insufficient overhead clearance.	
Far Rockaway Beach Branch—Beach to Rockaway Park.....	×	×	×	×	×	×	×	×	210000.....	Engines 401, 402 and 403 must not be operated through station tracks 2, 3, 4, 5, 6 and 7, Jamaica Station, account of insufficient overhead clearance.	
Manhattan Branch.....	×	×	×	×	×	×	×	×	210000.....	Engines 401, 402 and 403 must not be operated through station tracks 2, 3, 4, 5, 6 and 7, Jamaica Station, account of insufficient overhead clearance.	
Bay Ridge Branch.....	×	×	×	×	×	×	×	×	210000.....	Engines 401, 402 and 403 must not be operated through station tracks 2, 3, 4, 5, 6 and 7, Jamaica Station, account of insufficient overhead clearance.	
Merchandise Terminal—Flatbush Ave.....	×	×	×	×	×	×	×	×	210000.....	Engines 401, 402 and 403 must not be operated through station tracks 2, 3, 4, 5, 6 and 7, Jamaica Station, account of insufficient overhead clearance.	

D-2007. SPEED RESTRICTION ON BRIDGES

Bridge No.	Location	CLASS OF LOCOMOTIVE														
		B-8-6	C-51-S	C-51-SA	E-3-SD	E-6	E-7-S	G-58-SD	G-53-SC	G-5-S	H-6-SB	H-9-S	H-10-S	K-2	K-4	DD-1
Main Line		Miles per Hour														
N-72	North Side Branch	5*	5*													
N-149	W. of Flushing Main St. W. of Manhasset.....	30*	30*				30*				30*					
G8-69	Rockaway Beach Br.															15
S-62	Et. of Parkside..... Et. of Parkside..... Bet. Beach and Draw.	10						10	10	10						15 10
P-528	Wading River Branch W. of Stony Brook.....								35						20	

Note:
* Brakes should not be applied unless necessary while locomotive is on draw-bridge or viaduct, nor more power be applied than is sufficient to maintain the above speed.

D-2008. Rule 750 amplified:

When necessary to clear the main track, engines with any main or side rods disconnected may be moved to a terminal at not exceeding the following speeds:

Engine Class	Maximum speed miles per hour
All engines	15

If engines with any main or side rods disconnected while on the main track, have interference between cross-heads or guide and front crank pin, on account of front wheels getting out of register, engineman must notify the Superintendent and receive instructions for further movement.

When it is necessary to move a light engine with any main or side rods disconnected, from a terminal to another point, the Master Mechanic or Road Foreman of Engines will notify the Superintendent the speed permitted before the engine is dispatched and the latter will then issue the necessary instructions.

S-21. SIGNAL RULES

Rule 279 modified. **Indication.** Proceed, prepared to stop at next signal. Within interlocking limits, a train must not exceed 15 miles per hour.

NAME—SLOW-SPEED-SIGNAL.

Rule 281 modified. **Indication.** Proceed. Within interlocking limits, a train must not exceed 15 miles per hour.

NAME—CLEAR-SLOW-SPEED-SIGNAL.

Rule 282 modified. **Indication.** A train exceeding one-half its maximum authorized speed here must at once reduce to not exceeding that speed. Where a facing switch is connected with the signal, approach that switch prepared to stop. Approach next signal prepared to stop.

NAME—CAUTION-SIGNAL.

Rule 283 modified. **Indication.** A train exceeding one-half its maximum authorized speed here must at once reduce to not exceeding that speed. Approach next signal prepared to stop.

NAME—APPROACH-SIGNAL.

Rule 284 modified. **Indication.** Approach next signal at not exceeding one-half the speed authorized for passenger trains at next signal, but not exceeding 30 miles per hour.

NAME—APPROACH-RESTRICTING-SIGNAL.

Rule 285 modified. **Indication.** Proceed. Within interlocking limits, a train must not exceed one-half the speed authorized for passenger trains, but not exceeding 30 miles per hour.

NAME—CLEAR-RESTRICTING-SIGNAL.

D-2101. In conforming to the speed requirements when operating under Rule 282 (caution signal) and Rule 283 (approach signal), the train should not exceed one-half its maximum authorized speed when passing the signal, but not necessarily before reaching it; however, where the signal cannot be seen a sufficient distance to reduce to not exceeding one-half its maximum authorized speed at the signal, the speed should be so reduced as soon as proper handling of the train will permit, and this therefore requires a reduction of speed immediately upon the signal being in sight.

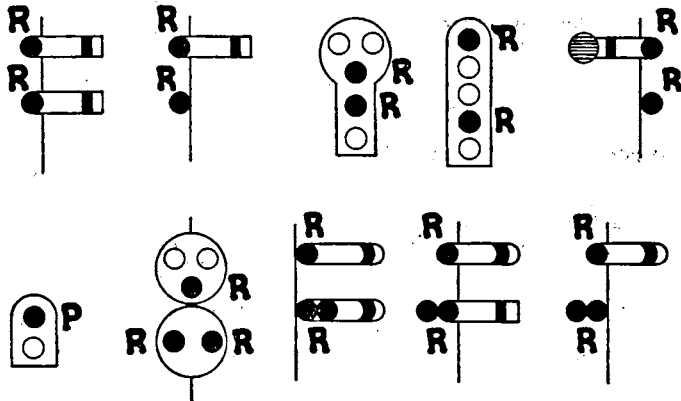
D-2102. If an approach signal, Fig. 1, Rule 283, is displayed on eastward signal at Great Neck and westward signal at Port Washington, the indication is: Block clear to next signal; proceed prepared to stop at next signal. Rule 287 amplified accordingly.

S-21-A. SIGNAL ASPECTS—
SIGNAL ASPECTS NOT STANDARD

D-2103. The following signal aspects not standard in accordance with Rules 275 to 290 are in service on this division.

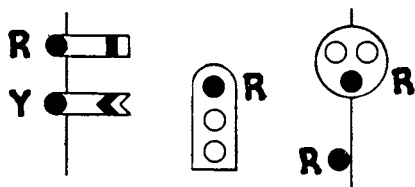
Key to signal aspects: R-Red; G-Green; Y-Yellow; P-Purple.

Rule 275 amplified



Indication—Stop.
Name—Stop-Signal.

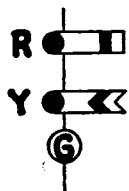
Rule 276 amplified



Indication—Stop-Then proceed in accordance with Rule 509 or 660.

Name—Stop-and-Proceed-Signal.

Rule 277 amplified




Indication—For tonnage freight trains proceed not exceeding 15 miles per hour, expecting to find a train in the block, broken rail, obstruction or switch not properly set.

For other trains, stop then proceed in accordance with Rule 509.

Name—Grade signal.

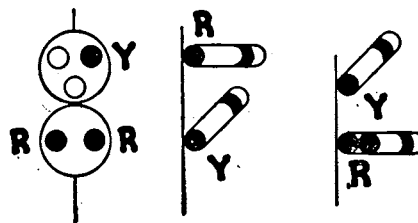
Rule 278 amplified



Indication—Proceed at not exceeding 15 miles per hour with caution prepared to stop short of train or obstruction.

Name—Caution-Slow-Speed-Signal.

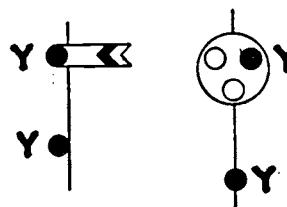
Rule 280 amplified



Indication—For passenger trains stop and report in accordance with Rule 362 or 462. For other trains proceed with caution prepared to stop short of train or obstruction.

Name—Permissive-Block-Signal.

Rule 282 amplified



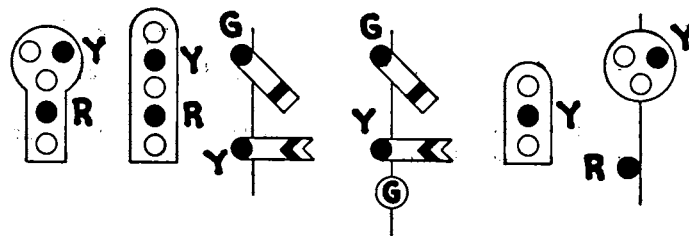
Indication—A train exceeding one-half its maximum authorized speed here must at once reduce to not exceeding that speed. Where a facing switch is connected with the signal, approach that switch prepared to stop. Approach next signal prepared to stop.

Name—Caution-Signal.

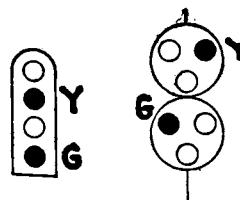
Rule 283 amplified

Indication—A train exceeding one-half its maximum authorized speed here must at once reduce to not exceeding that speed. Approach next signal prepared to stop.

Name—Approach-Signal.



Rule 284 amplified



Indication—Approach next signal at not exceeding one-half the speed authorized for passenger trains at next signal, but not exceeding 30 miles per hour.

Name—Approach-Restricting-Signal.


Rule 285 modified:



Indication—Proceed. Within interlocking limits, a train must not exceed one-half the speed authorized for passenger trains, but not exceeding 30 miles per hour.

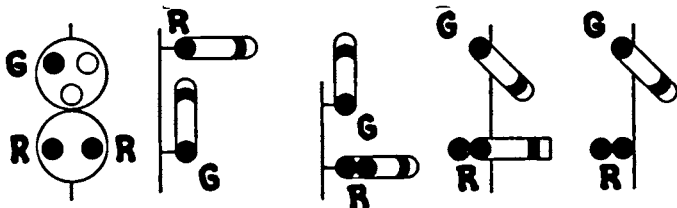
Name—Clear-Restricting-Signal.

Rule 286 amplified



Indication—proceed.
Name—Clear-Signal.

Rule 287 amplified



Indication—Proceed-Manual or controlled Manual block clear.
Name—Clear-Block-Signal.

DISTANT SWITCH INDICATOR ASPECTS:

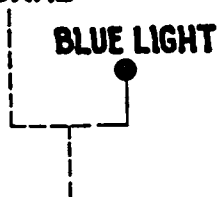


Indication—Switch Open.
Name—Caution Indicator.



Indication—Switch Closed.
Name—Clear Indicator.

SIGNAL



Indication—One track intervenes
between signal and track it governs.
Name—Signal mast bracket marker.

S-22. BLOCK SIGNAL RULES.

D-2201. Rule 365 and 505e modified:

When a train clears a block between block stations, the flagman may, when authorized by the conductor or engineman, report clear to the Signalman.

D-2202. Rules 317a, 317b Modified:

When necessary for a train to enter a block behind a train to proceed in the opposite direction, after securing permission from the Signalman as prescribed by Rule 365. Signalman must obtain permission from Train Dispatcher to make such movements and will observe Rule 326, and the train must enter the block only far enough to clear the main track switch.

D-2203. Rule 362 (first paragraph amplified):

Trains must not pass a stop signal without receiving a caution card (Form D), a clearance card (Form C), or a train order authorizing them to do so, nor must an engine returning to its train in the block pass a stop signal without clearance card (Form C).

D-2204. Four-wheel cabin cars must not be allowed to stand in an automatic block unless the block is occupied by other cars or engine. Necessary care must be used at all interlocking plants, and such cabin cars must not be permitted to stand alone between the signals of a block or interlocking station without permission from the Signalman.

S-23. MANUAL BLOCK SYSTEM

D-2301. Rules 301 to 375 inclusive are in effect as follows: Except Rules 317a, 317b, 318a and 318b will apply only on portions of the Railroad as specified.

- Between Y and end of block, Montauk.
- " Park and HM.
- " Valley and WM.
- " PW and end of block, Greenport.
- " S and end of block, Wading River.
- " MR and PT.
- " BA and SH.
- " Fremont and NU.
- " Divide and B.

D-2302. Rule 317a will apply:

- Garden and HM.
- Valley and WM.
- All movements against current of traffic between Fremont and Bedford.

D-2303. Rule 317b will apply:

- Y and end of block, Montauk.
- PW and end of block, Greenport.
- S and end of block, Wading River.
- MR and PT.
- BA and SH.
- All movements against current of traffic except as provided in D-2302.

D-2304. Rule 318a will apply:

- Park and Garden.

D-2305. Rule 318b will apply:

- Fremont and NU.
- Divide and B.

D-2306. Rule 337 modified:

Reflectors illuminated by headlights substituted for marker lights upon block signals at:

Park, Hempstead Branch, westward distant signal No. 1 track.

Y, Montauk Branch, westward distant signal.

Divide, Main Line, westward distant signal No. 1 track.

D-2307. During the time PD and Y are unattended all signals will be left in stop position but do not indicate the condition of the block. A train must not pass these signals when stop is indicated without permission from the Train Dispatcher by Train Order or Clearance Card Form C.

The normal position of switches—MR, switches set for main line. PT, switches set for Montauk Branch and Y, switches set for eastward movement.

S-23 A. UNATTENDED BLOCK STATIONS

An unattended block station is a point designated by a sign indicating the limit of a block, the use of which is controlled by Manual Block System Rules, except as hereby modified.

D-2308. Unattended block stations are controlled by the Signalman or block operator specified in time-table, or Special Instructions.

The sign indicating an unattended block station will display by day the station call and, in addition, by night a red light and yellow light horizontal—the yellow light next to the main track.

Where a block station is attended a portion of the time and unattended during the remainder of time during twenty-four (24) hour period, the unattended sign will be installed and light on sign extinguished during the time the station is attended.

The Signalman may give a train oral permission to enter one block by the use of clearance card (Form K) may authorize a train to pass one or more unattended block stations.

Unless otherwise provided, trains must stop at unattended block stations, and conductor or engineman must obtain permission from the Signalman to enter and ascertain conditions of the block.

If, from any cause, conductor or engineman is unable to communicate with the Signalman, either by the usual means of communication or the use of commercial lines and should no cause for detaining the train be known, it may proceed through that block on its rights or time-table authority, preceded by a flagman, to the next point of communication and report to the Superintendent.

Conductors and enginemen finding an unattended block station sign imperfectly displayed, or absent, must if practicable correct it, or replace the light and report the fact to the Superintendent.

A train receiving clearance card (Form K) to pass an unattended block station and arriving at such station after the time for it to become an open block station, must identify the train to the Signalman before accepting a signal to proceed at that station, as clearance card (Form K) is thereby annulled.

D-2309. Clearance Card, Form K, authorizing a train to pass one or more unattended block stations without stopping, is annulled when train clears the main track and reports clear of the block.

FORM K	Pennsylvania Railroad Company CLEARANCE CARD	FORM K
Block Station, <u>M.</u> 195		
To Conductor and Engineman: Train _____		
Proceed at _____ as though _____		
Signal was displayed. Report clear at _____		
Signalman		
<p><i>The Signalman may issue this card only when authorized by the Superintendent. Before issuing it the Signalman must have proper understanding with other Signalmen, if any, having authority over blocks mentioned, and must know that blocks mentioned above have been duly reported clear of opposing trains, and clear of trains that may not be followed in the same block by the train addressed.</i></p> <p><i>The conductor and engineman receiving this card properly filled out and signed, or authorized by the Signalman to fill it out, may proceed as directed above.</i></p>		

(TO BE PRINTED ON GREEN PAPER SIZE 5 1/4 x 8 1/4)

S-24. CONTROLLED MANUAL BLOCK SYSTEM

D-2401. Rules 401 to 472 inclusive, except Rule 417b are in effect as follows:

Between B and Babylon.

" Locust and end of block, Oyster Bay.

" Great Neck and end of block, Port Washington.

D-2402. At Mill Neck, Manhasset and Dependable Fuel Company's Siding, Babylon: A train must not enter the block without a train order authorizing it to do so, and in addition thereto, permission from the signalman, neither of which supersedes time table superiority unless the Train Order specifically so states, Rule 465 modified.

S-25. AUTOMATIC BLOCK SYSTEM

D-2501. Except as otherwise provided by Cab Signal Rules, Special Instructions, Rules 501 and 505b (except where 505a is in effect) to 514, inclusive, are in effect as follows:—

Between Harold and Great Neck.

" Long Island City and Divide (Main Line).

" Nassau and Locust.

" Divide and S.

" Dutch Kills Drawbridge and Y.

" Brook and Lead.

" Win and Draw.

" Draw and Valley.

" B and PW.

" Hall and Signal 103—No. 5 and No. 6 Tracks.

" Haven and Ozone (Rockaway Beach Branch).

In the Atlantic Branch Subway letter "A" is placed on a bracket close to the signal instead of on the signal.

D-2502. Unless it is known that gasoline motor cars and cars of similar type or construction will operate automatic signals and shunt track circuits at interlockings and other switch locations, they must not be operated in automatic block signal territory unless special provision is made for manual block protection, and such gasoline motor cars, and cars of similar type or construction, must not be permitted to stand alone between the signals of a block or interlocking station without permission from the signalman. The signalman or leverman must assure themselves that such cars have cleared the switches of an interlocking before attempting to operate them.

D-2503. In Automatic Block System territory, if, in connection with a train using hand operated main track switches, the entire movement clears a block and the switches used that effect that block are restored to normal position, thereby clearing signals affecting that block, regardless of whether the train has or has not reported clear of the block, it must not again enter that block without permission from the Signalman, unless otherwise instructed by the Superintendent.

S-25A. RULE 505 AMPLIFIED

D-2504. In making arrangements to reverse traffic on main track same care must be exercised as though traffic lever control did not obtain. When traffic has been established in either direction on any main track, before the traffic levers are reversed, the Train Director or Signalman at each end of track affected must know that the last movement in the direction of traffic previously established has cleared.

S-25B. CAB SIGNAL RULES

Definitions

Cab Signal. Position-light signal, located in engine cab, indicating a condition affecting the movement of the engine or train.

Cab Signal System. A series of consecutive blocks governed by Cab-signals operated by electric agency actuated by a train or by certain conditions affecting the use of a block, and used in conjunction with Block and Interlocking-signals.

Equipped Engine or Train. An engine or train equipped with Cab-signal apparatus, including whistle and acknowledger, in operative condition for the direction in which it is to move.

D-2505. Cab signal system in service on main tracks operating: With current of traffic.

Westward—Montauk Branch, No. 1 track, between westward home signal east of Babylon and westward home signal east of Hall.

North Side Branch, Main track between westward block signal Port Washington and westward home signal Great Neck.

North Side Branch, No. 1 track, between westward home signal Great Neck and block signal E-37 west of Harold.

Harold Interlocking. New York Connecting Railroad track. Through Interlocking.

Eastward—Montauk Branch, No. 2 track, between block signal S-98 east of Hall and block signal S-367 east of Babylon.

North Side Branch, No. 2 track, between eastward home signal Harold and eastward home signal Great Neck.

North Side Branch, Main track, between eastward home signal Great Neck and end of block at Port Washington.

Harold Interlocking. Eastward Long Island City track, Tracks No. 1 and No. 3 to New York Connecting Railroad track. Through Interlocking.

Cab signals will not indicate conditions ahead when engine is:

- (a) Moving against the current of traffic (unless track is equipped for movement against current or traffic).
- (b) Pushing cars.
- (c) Not equipped for backward running and is running backward.

Cutting-in Sections Located

For Westward Trains:

Babylon, No. 1 track, east of Babylon, 250 feet east of westward home signal to that signal.

Babylon, lead track, 250 feet east of westward home signal to that signal.

Babylon, station track Central Branch, 250 feet east of westward home signal to that signal.

Port Washington, middle siding, 250 feet east of westward home signal to that signal.

Port Washington, Main track, 250 feet east of the westward block signal to that signal.

Valley, No. 1 Atlantic Branch track, 990 feet east of home signal on cantilever bridge to that signal.

Valley, No. 2 Atlantic Branch track, 860 feet east of dwarf signal at west end of station platform to that signal.

Valley, Main track, West Hempstead Branch, 1690 feet east of distant signal E-165 to that signal.

For Eastward Trains:

Eastward Long Island City track from Block Signal 9 to eastward home signal Harold.

Win, crossover No. 3 track to No. 2 track North Side Branch, 235 feet west of Block Signal N-39 to that signal.

Hall, No. 2 track, 560 feet west of Block Signal S-98 to that signal.

St. Albans—Holban Yard lead tracks No. 1 and No. 2, 240 feet west of Derail protecting No. 1 track to that Derail.

Valley, No. 2 Atlantic Branch track, 860 feet west of eastward home signal at east end of station platform to that signal.

Valley, No. 1 Atlantic Branch track, 260 feet west of eastward home signal east of east end of station platform to that signal.

The following rules are in effect:

1. Except as provided in Cab-signal rule 5a, a non-equipped engine or train must not be dispatched from any of the following Terminals or Divisions for movement in Cab-signal territory:

New York Division Terminals	Morris Park
Long Island City	Jamaica
Port Washington	Freeport
Brooklyn	Babylon
N. Y., N. H. and H. R. R. Terminals	West Hempstead

2. Required departure tests of engines and trains must be made before entering Cab-signal territory.

Testing sections, additional to those at terminal, located:
 Great Neck, lay up track.
 Bayside, Siding lay up track.
 Vanderbilt Ave. Yard, tracks Nos. 1, 2, 3 and 4.
 Carleton Ave. Shop tracks at west end of Inspection Shed.
 Dunton Inspection Shed.

3. Unless authorized by the Superintendent, an equipped engine or train must not enter Cab-signal territory without having cut-out cock fixed in cut-in position.

4. When Cab-signal and Fixed-signal aspects conflict, the more restrictive indication governs.

- 4a. When Cab-signal apparatus fails or when Cab-signal aspects conflict with Fixed-signal aspects at two Fixed-signal locations in succession, thereby indicating a probable defect in the Cab-signal apparatus, a train will proceed as a non-equipped train, governed by Fixed-signal indication, to the next point of communication, report and be governed by instructions from the Superintendent.

- 4b. When there is a failure in the Cab-signal apparatus, engine-man may cut out the warning whistle if it continues sounding after he has acknowledged.

- 4c. Except as provided in Cab-signal rule 4a, movements of non-equipped trains are prohibited unless authorized by the Superintendent.

- 4d. If the Cab-signal warning whistle sounds longer than six seconds, the Fireman on an engine, or the Trainman nearest operating compartment on an MU car, will immediately go to the Engineman.

5. Unless otherwise directed by the Superintendent, a non-equipped train moving on a track equipped for Cab-signal operation in the direction in which it is moving must not exceed speed as follows:

Trains other than passenger trains 23 miles per hour.
 Passenger trains 33 miles per hour.

5a. Approved exceptions authorized:

Non-equipped N. Y., N. H. & H. engines through Harold to Sunnyside Yard and return.

Non-equipped yard and drill engines with or without cars between Hall block station and St. Albans on No. 2 Track.

6. Cab-signal aspects, indications and names are shown by Rules 278, 283, 284 and 286. Cab-signal indications do not supersede Fixed-signal indications, except when Cab-signal changes to a more restrictive or a more favorable aspect after passing a Fixed-signal.
7. If after passing a Fixed-signal, the Cab-signal aspect changes from Caution-Slow-Speed (Rule 278) to a more favorable aspect, speed must not be increased until the train has run its length.
8. Except within interlocking limits, if Cab-signal aspect changes to Caution-Slow-Speed (Rule 278), a train may proceed at not exceeding 15 miles per hour, expecting to find a train in the block, broken rail, obstruction, or switch not properly set. A train exceeding 15 miles per hour must at once reduce to not exceeding that speed.

Within interlocking limits with Cab-signal displaying a more favorable aspect than Caution-Slow-Speed, if the Cab-signal aspect changes to Caution-Slow-Speed the train must stop, and permission must be secured from the signalman before moving in either direction.

S-25-C. RULE 511a

When moving from main track to siding, switch must remain open until train is clear, and when moving from siding to main track, switch must be opened before main track is fouled.

S-25-D. GRADE SIGNALS

D-2506. Location of Grade Signals, between Bliss and Pond—No. 2 Track. Automatic signals S23, S35, S41.

A tonnage freight train as referred to in Rule 277 is a train having 80 per cent of the authorized slow freight engine rating, or, having in excess of 90 cars, including the cabin car.

Before entering territory where Grade Signals are in use, conductor must notify engineman of the authorized slow freight engine rating for that trip, exact tonnage or number of cars in train and changes due to setting off or picking up cars.

S-26. INTERLOCKING RULES

D-2601 Beach-Block Station. When closed the normal position of switches will be for Nos. 3 and 4 tracks.

PORT BLOCK STATION. When closed the normal position of the switches will be for the main tracks.

During the time these block Stations are closed trains will be governed by signal indication.

A train must not pass these signals when stop is indicated without permission from the Train Dispatcher; except when means of communication have failed, it may proceed as prescribed by Rule 509, Paragraph (B).

The Train Dispatcher's permission will be given by Train Order or Clearance Card Form (C) Paragraph 1 filled out as follows:

"Proceed into the block as though stop and proceed signal was displayed." This card or train order to be issued only when no cause for detaining of train is known, and may be transmitted by telephone to a train stopped at such signals.

D-2602. PW-Interlocking. Home signals, electric switches at east end of double track and west end of Pinelawn Passing Siding, remotely controlled from B-Interlocking—Block Station.

Movement may be made to and from WEST END only of Pinelawn Passing Siding on signal indication without reporting clear of main track, or obtaining permission to occupy main track.

Interlocking rules 601 to 685 both inclusive in effect in PW-Interlocking. Particular attention is called to Rules 667 and 670.

IN EMERGENCY only, electric remote controlled switches may be operated by hand by conductors and enginemen in accordance with the following instructions. The permission granted to hand operate the switch or switches does not authorize any part of

train to move beyond the home signal limits even though the selector lever is in the "Hand operating position."

1. Permission to operate these switches by hand must be obtained from the Signalman at "B" who will also give such instructions as may be necessary.

2. The switch must first be examined by the employee who is to operate it, to determine if points are obstructed by foreign matter. If so, the obstruction must be removed with a stick or similar implement. **DO NOT USE HANDS.** If, after its removal, the switch can be operated normally and signal to proceed can be displayed, no further action is necessary.

3. (a) IF THE SWITCH WILL MOVE IN RESPONSE TO THE OPERATION OF THE LEVER in the machine, but no indication that it has so moved is received, the Signalman will place the controlling lever at the indicating point corresponding to the desired position of the switch and apply a blocking device.

3. (b) The employe on the ground will then reverse the small selector lever, located on the track side of the mechanism and displaying the words "Motor Operating Position," so that the words "Hand Operating Position" will be displayed. The switch and the hand throw lever must correspond in position before the selector lever can be reversed, that is, if the switch is reversed and the hand throw lever is normal, reverse the hand throw lever. After the selector lever has been reversed, power will be disconnected from the mechanism and the switch can be operated by hand and movements over it may be made accordingly. If more than one set of switch points are operated by one lever, as in a crossover, each set of switches so operated must also be similarly arranged. Examination must then be made of all other switches, if any, in or leading to the route over which movement is to be made, to insure they are in proper position, after which movement may be made.

4. (a) IF THE SWITCH CANNOT BE OPERATED FROM THE INTERLOCKING MACHINE and it is not in the desired position, the Signalman shall, if possible, place the controlling lever at the indicating point corresponding to the desired position of the switch, apply a blocking device and keep the lever in this position until all movements are completed. If the lever cannot be moved due to a failure of the electric switch lock, it shall remain in the position in which it is locked.

4. (b) The employe on the ground will then reverse the small selector lever in accordance with Instruction 3 (b). If the switch is on center (neither fully normal nor fully reversed) throw the selector lever as far as it will go with reasonable force applied, then raise the hand throw lever slowly until the movement of the selector lever can be completed. After the selector lever has been reversed, the switch can be operated by hand and movements over it may be made accordingly.

5. (a) When movements are completed the switch and levers must be restored to the position in which they were found, or as the Signalman may direct, and the levers must be locked. The Signalman must be fully advised as to the condition in which the switch is left.

5. (b) In all cases of trouble necessitating the use of the selector lever the Signalman shall notify the Superintendent, Supervisor of Teleg. & Signals and Signal Maintainer.

6. (a) A copy of these instructions must be placed in the telephone box at the switch location and on the Signalman's file.

S-27. NON-INTERLOCKED SWITCHES CONNECTED WITH MANUAL AND CONTROLLED MANUAL BLOCK STATION SIGNALS

Interlocking	Non-interlocked switches electrically locked
Dunton	Sheffield's Milk Siding (on Ave. Freight Track).
	Brandenberg Co. Siding (on Ave. Freight Track).
Rock	West end Lay-up Yard—Far Rockaway.
B.	Fairchild's Aviation Co.
Babylon	Dependable Fuel Co. siding.
Park	Hempstead Branch, east end lay-up track on eastward and westward tracks.
Olivet	Welbilt Stove Company's siding.

S-28. TRACK CARS, ETC.**D-2801. (a) General definition of track car—amplified:**

Track car—A hand car, or self-propelled car or truck, which may be manually moved to or from the track.

(b) Rule 829, paragraph 10, amplified:

Track cars must not be operated except as prescribed by Rule 80 when so provided in the time table.

(c) Rule 206, amplified:

The prefix "H. C." to hand car running number will be used when issuing train orders or instructions to drivers of hand cars.

(d) Rule 80, Fifth paragraph amplified as follows:

They will not be authorized to represent or run as a section of a schedule; and under Manual Block System Rules will be operated as a "train other than a passenger train," and may be admitted by train order and under stop block signal to a block following a passenger train in Manual Block territory.

(e) Rule 80, amplified:

Between sunset and sunrise or, when the numbers of the track car cannot be seen by the block station, the driver of the track car must stop and advise the Signalman the number of the car.

The maximum speed of a track car is 20 miles per hour and must not exceed a speed of 5 miles per hour over switches and highway crossings and under manual block system rules will be operated as a train other than a passenger train.

(f) Track cars must be equipped with Flagman's signals as follows:

Day Signals: Two red flags, torpedoes and fuses.

Night Signals: Two red lanterns, two white lanterns, torpedoes and fuses.

D-2802.

(1) Track cars will be operated over the entire Division as provided for by Rule 80.

(2) "Fourth paragraph of Rule 80 amplified to read:

They must not be used in Controlled Manual Block System territory or in Automatic Block System territory unless special provision is made for manual block protection."

(3) In Automatic Block System territory and Controlled Manual Block System territory, signalman will not permit trains or track cars, to follow track cars without instructions from the Superintendent. He must also comply with Rule 221c when a track between his block station and the next block station in advance is occupied by a track car.

(4) In the application of Automatic Block System rules to track cars, signalmen must not give permission, nor a fixed signal, authorizing a track car to enter a block at any point without authority from the Superintendent.

(5) To avoid delay to passenger trains, track car extra must clear main track and report clear to the Superintendent, or Signalman before a passenger train is due to leave the block station in the rear.

(6) Track cars must not pass an attended block station without verbal permission or proper hand signal in addition to fixed signal.

(7) Track cars will not operate automatic or semi-automatic signals, or highway crossing warning signals, neither will they shunt track circuits at interlockings. Electric switch locking must not be depended upon for protection to movement made by such cars; signalmen and levermen must assure themselves that such cars have cleared the switches before operating same.

(8) Pony trucks must use the least important track available, and be loaded so as to permit prompt removal from the track upon the approach of a train; when practicable they must run on the rail nearest the ditch, and on double, three, or more tracks, on a track against the current of traffic; they must not use a track under conditions when an approaching train cannot be seen in ample time to clear the track for the train, except in cases of emergency and then not until after a flagman has been placed in position where train can be stopped before reaching the pony truck. In yards they must not be used except by permission of the yard master and under proper protection.

(9) Velocipedes to be operated by authority of the Superintendent.

(10) Signalmen will not admit a one-man track car to a block which is occupied by an approaching train, nor permit any train to enter a block which is occupied by a one-man track car without instructions from the Superintendent.

(11) The last four numerals of the present M. W. number shall be known as the running number.

(12) Track cars must not pass over remote controlled switches without permission from the signalman and will report clear after having cleared same.

(13) In the movement of track cars at interlockings, the following instructions will govern: The signalman before clearing the signal for movement of a track car through, or giving permission for the movement within the interlocking, must secure all affected switch levers with standard blocking device, the levers to remain secured in this manner, until the driver of the track car reports that the movement has been completed. The driver of the track car must report immediately to the signalman when the movement has been completed.

Pony trucks may shunt track circuits and must not be used within interlockings except by permission of signalman.

(14) Track cars will not operate spring switch.

D-2803. Burro Crane—A motor-driven car used to lay rail, etc. Such equipment must not be depended upon to operate automatic signals, nor shunt track circuits at interlocking and electric switch locking. They cannot be easily or quickly moved to or from track. They will be numbered for identification, as a running number, and when no car number is used, the last four figures of the badge plate should be used.

The prefix B. C. to number will be used when issuing train orders or instructions to drivers.

All rules and special instructions governing the movement of track cars will apply to the movement of Burro Cranes.

D-2804. Sperry Car—A motor-driven car used to detect defective rail. Such equipment must not be depended upon to operate automatic signals, nor shunt track circuits at interlocking and electric switch locking. They cannot be easily or quickly moved to or from track. They will be numbered for identification.

All rules and special instructions governing the movement of track cars will apply to the movement of Sperry cars.

D-2805. INSTRUCTIONS REGARDING EMPLOYEES WHO HAVE BEEN ON DUTY SIXTEEN HOURS OPERATING TRACK CARS

An employe who has been on duty sixteen consecutive hours during any 24 hour period shall not be permitted to operate nor be responsible for the operation of a track car until after he has had 10 consecutive hours of rest.

An employe who has been on duty 16 hours in the aggregate during any 24 hour period shall not be permitted to operate nor be responsible for the operation of a track car until after he has had 8 consecutive hours of rest.

An employe coming within the provisions of paragraph 1 or 2 must take action through his immediate superior at least two hours in advance of the time his services would be restricted to avoid being called upon to operate or be responsible for the operation of a track car when on duty in excess of 16 hours.

Employes called upon for such service before the expiration of the full rest period, as required in paragraph 1 or 2, must report the fact to his immediate superior before going on duty.

S-29. ENGINE AND OTHER EQUIPMENT RESTRICTIONS**S-30. ELECTRICAL OPERATION**

D-3001. Power Director located Jamaica Station, and has jurisdiction over all electrified AC and DC territory.

D-3002. The following tracks are equipped for DC electrified service:

MAIN TRACKS, YARDS AND SIDINGS ADJACENT THERETO.

Between Long Island City and Mineola (Main Line).
 Between Mineola and 1,000 ft. east of East Williston Station (Oyster Bay Branch).
 Between Floral Park and Hempstead (Hempstead Branch).
 Between Mineola and Valley Stream (West Hempstead Branch).
 Between Jay Block Station and Higbie Lane, east of Babylon, (Montauk Branch).
 Between Flatbush Avenue and Valley Stream (Atlantic Branch).
 Between Valley Stream and Long Beach (Long Beach Branch).
 Between Win and Haven and Rockaway Park (Rockaway Beach Branch).
 Between Valley and Draw (Far Rockaway Branch).
 Between Harold and Port Washington (North Side Branch).

D-3003. The following tracks are equipped for AC electrified service:

MAIN TRACKS, YARDS AND SIDINGS ADJACENT THERETO.

From Pond and a point 1,000 ft. east of Fremont on East Leg of Wye to and including Bay Ridge Yard.

D-3004. "Special Instructions for Employes in Electrified Territory" issued in Book Form CT 290 are in effect.

Bay Ridge Branch:

New York, New Haven and Hartford Railroad Co., Time Table Special Instructions for electrical operation in lieu of Form CT-290, in effect on Bay Ridge Branch for New York, New Haven and Hartford Railroad Co., employes.

Employes working on or near energized wires must obtain permission and proper protection from Power Director.

Yardmasters and Conductors will be responsible for knowing that trainmen and care takers of shipments and equipment understand these instructions.

Enginemen will be responsible for knowing that firemen understand and comply with these instructions.

Foremen will be responsible for knowing that their men understand and comply with these instructions.

When inexperienced employes are required to work in electrified territory, experienced employes must call their attention to the danger.

D-3005. Creedmoor Branch. Third rail will be de-energized and operation of electric engines prohibited, except between the hours of 2.01 A.M. and 7.01 A.M. During these hours, Conductors or Enginemen must ascertain from Train Dispatcher that third rail has been energized before entering Branch, and report to Train Dispatcher when clear of Branch.

Hempstead Branch, Hempstead.

Third rail on Team Tracks will be normally de-energized (Dead). These tracks may be energized (live) on the authority of the Train Dispatcher and as directed by the power director.

Paragraph No. 16 of C.T. 290, Special Instructions for Employes in electrified territory modified accordingly.

D-3006. New Lots Yard. Engine crews reporting for duty must obtain permission from the Signalman at Bedford before raising pantagraph on engine, and must also report when going off duty that the pantagraph has been lowered and locked.

D-3007. Long Island City. Overhead trolley wires erected and energized over the following tracks: Main Line and North Side Branch tracks between Hunterspoint Ave. Station and Gosman Avenue; Yard A, No. 1 lead track between Montauk Cutoff and Thompson Ave. Bridges; Feeder track between Montauk Cutoff and Diagonal St. Bridges and between Hoaeyswell St. Bridge and a point opposite Yard A Hump.

It will be necessary for any employe working on or near the wires in this territory to obtain permission and proper protection from Power Director, New York.

D-3008. Long Island City. Overhead trolley wires erected and energized over two lead tracks East of Harold Avenue leading to Gosman Avenue Yard. Employes are forbidden to ride on top of cars or engines in this territory.

It will be necessary for any employe working on or near the wires in this territory to obtain permission and proper protection from the Power Director, New York.

D-3009. Conductors will be held responsible for the maintenance of the proper degree of heat on M. U. trains, and for knowing that all members of their train crews are familiar with the number of points of heat to be applied as displayed on the heat indicator boards, which are located at the following points:

Pennsylvania Station	Garden-Block Station
Flatbush Avenue	Long Beach
Jamaica	Rockaway Park
Queens Village	Far Rockaway
Floral Park	Freeport
Port Washington	Babylon

If some unusual circumstances require the use of heat in excess of the amount displayed on the indicator board, only the Conductor may authorize the application of additional points of heat.

Heater switches must be pulled not less than 5 minutes before arrival at terminals, and whenever possible, without causing discomfort to passengers, the heat will be cut off at least 15 minutes before arrival at terminals.

Particular attention must be paid to the handling of ventilators, and during cold weather only a sufficient number open to properly ventilate the cars.

Car doors should be kept closed except when passengers are loading or unloading. Upon leaving stations, train crews must make every effort to close the door at the forward end of the car as promptly as possible so as to prevent discomfort to passengers from direct drafts.

Conductors will report promptly, to the Movement Bureau, as well as to Car Inspectors at the nearest terminal, all cases of cars in which the heating apparatus fails to function properly.

When trains are received for loading, at Pennsylvania Station or Flatbush Avenue, in an overheated condition, or insufficiently heated, Conductors will make a prompt report.

On trains destined to Pennsylvania Station and Flatbush Avenue, cars not in service will be heated sufficiently to prevent their being in a chilled condition upon arrival at these terminals; the heat switches on such cars will be pulled, however, not less than five minutes before arrival at terminals.

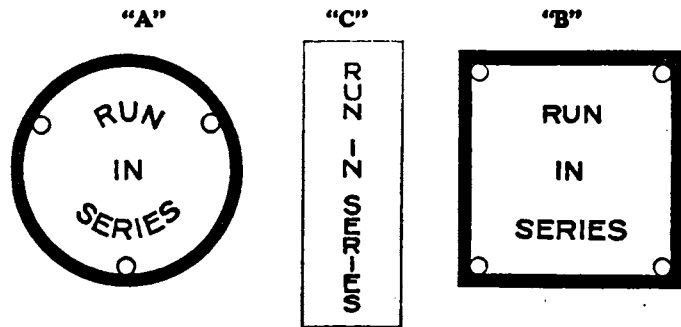
D-3010. "Run in Series" signs governing the restriction of movement of M. U. trains and electric engines at times of partial or complete failure of the power supply are located at various block stations in electrified territory. These signs are of three types, A, B and C as illustrated.

The order to display "Run in Series" signs at any point will be issued by the Train Dispatcher and sign or signs will be immediately displayed by the signalman.

The display of a sign or signs at a point will indicate to enginemen of all passing trains in a given direction that they run in series position until they reach their terminal or next location where no sign is displayed. When such signs are displayed, enginemen will anticipate low voltage conditions in the territory affected and proceed with care.

In all cases of failure of power or abnormally low voltage, even though "Run in Series" signs are not displayed, enginemen will run carefully for a few minutes after the power is restored to prevent abnormal loads on the power system.

RUN IN SERIES SIGNS




At points where more than one sign is used trains on the branches specified will be governed as follows:

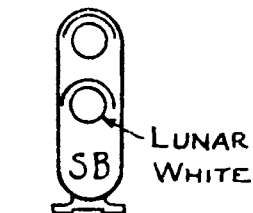
Location	Type	Trains Affected
Between Harold and Nassau.....	A	Main Line
	B	Rockaway Beach North Side Branch Atlantic Branch
	C	Hempstead Branch Montauk Branch
Haven	A	Atlantic Branch
	B	Rockaway Beach Branch
Valley	A	Atlantic Branch
	B	Far Rockaway Branch
	C	Montauk Branch West Hempstead Branch
Draw	A	Rockaway Beach Branch
	B	Far Rockaway Branch

THIRD RAIL SECTION BREAK SIGNALS

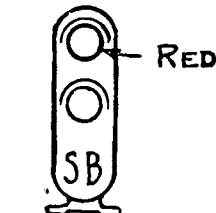
D-3010-A.



Letters "SB" are illuminated by white lights.
If these lights are out, train may proceed reporting this condition at first convenient point of communication.



Indication—Proceed
Name—Clear Signal



Indication—Stop
Name—Stop Signal

MU trains, electric engines and MU trains or electric engines moved by steam engines will not pass these signals in stop position without verbal instructions from the Train Dispatcher.

Trains other than MU trains and electric engines are not affected except when MU trains and electric engines are moved by steam engines.

D-3010-B. Position light type signals, not numbered, which are also section break signals, are located as follows:

Main Line

No. 1 and No. 3 tracks on signal bridge east of Hillside.
No. 2 and 4 tracks on signal bridge west of Hillside.

Montauk Branch

No. 1 track east of Liberty Ave., Jamaica.
No. 2 track on signal bridge west of Hillside.
No. 1 track on signal bridge west of Rosedale.
No. 2 track, 1483 feet west of Laurelton Sub-station.
No. 1 track, 250 feet east of Lynbrook Station.
No. 2 track, 250 feet east of Lynbrook Station.

Atlantic Branch Connection to Rockaway Beach Branch

No. 1 track, 280 feet east of Ozone.
No. 2 track, opposite Haven.

Atlantic Branch

No. 1 track, on signal bridge west of Rosedale.

North Side Branch

No. 2 track; eastward distant signal at Great Neck.

Rockaway Beach Branch

No. 2 track, 1780 feet west of Ozone.

Hall to Hillside

No. 6 track on signal bridge west of Union Hall Street.

When power is off of the third rail, the marker light on these signals will not be lighted, resulting in the display of aspect Figure 1, Rule 275. Trains other than MU trains and electric engines are not affected and will proceed in accordance with Rule 276.

MU trains and electric engines and MU trains or electric engines moved by steam engines will not pass these signals except on verbal instructions from Train Dispatcher and in accordance with Rule 276.

D-3011. The master controller handle of multiple unit cars and the emergency train brake attachment to the master controller of electric engines in passenger service must NOT BE BLOCKED, FASTENED, OR OTHERWISE TAMPERED WITH IN SUCH MANNER AS TO PREVENT THE SPRING TENSION RETURNING THEM TO THE EMERGENCY POSITION IF THE ENGINEMAN'S HAND IS REMOVED.

Electric engines operating in freight or yard service must have the emergency train brake attachment made inoperative.

In order to insure that the brake relay valve dead man feature operates properly when air brakes are being tested, enginemen must be governed as follows:

At the time brake test is being made on passenger trains and just prior to releasing for final inspection, the brake relay dead man feature will be operated as assurance that it is in working condition. In the event of its failure to function it must be reported at once, and instructions followed.

Enginemen on electric engines equipped with dead man feature will test it at the same time the air brake is being tested on engine before being dispatched.

S-31.

EMPLOYEES REGISTER

S-31-A. When reporting for duty, trainmen, enginemen and firemen in road and yard service must personally sign a register in the presence of Assistant Train Master, Yard Master, Station Master, Agent, Engine House Foreman or their representatives, or Operator, when register is signed at a Block Station, who will witness the signatures.

D-3101. Registers for this purpose are located as follows, except as noted register sheets are available 24 hours:

Terminal	Location of Register Sheet
L. I. City	Car Foreman's Office
Morris Park	Engine Dispatcher's Office
Flatbush Avenue	Station Master's Office
Carlton Avenue	Yard Master's Office
Jamaica Station	Crew Dispatcher's Office
Jamaica Storage Yard	Yard Master's Office
Pennsylvania Station	Crew Dispatcher's Office
Port Washington	Passenger Station
Queens Village	Queens
Floral Park	Park
Hempstead	Passenger Station
Far Rockaway	Rock
Rockaway Park	Passenger Station
Long Beach	Inspectors' Cabin
Freeport	Port
Babylon	Car Inspector's Cabin
Patchogue	PD
Speonk	Hostler's Cabin
Montauk	Conductors' Room, Passenger Sta.
Ronkonkoma	Passenger Station
Riverhead	Freight Station
Greenport	Locker Room, Freight Station
Port Jefferson	Locker Room
Oyster Bay	Hostlers' Cabin
YARDS	
Bay Ridge	Yard Master's Office, 2nd Avenue
	Engine House
Fresh Pond	Pond
Holban	Yard Master's Office
	Hollis Middle-Yard Master's Office
	Hillside Switchmen's Cabin
North Shore	Yard Master's Office, Yard A
	Asst. Yard Master's Office, 8th St.
	Asst. Yard Master's Office, 6th St.
Blissville	Agent's Office

D-3102. Employees registering at points where there is no employee on duty to witness signatures of Trainmen, Enginemen and Firemen, as required by Special Instructions S-31-A, Conductor will be held responsible and must witness the signatures of all members of his crew, including Engineman and Fireman.

D-3103. Train and engine crews, after having been off duty one hour or more, will be required to re-register.

S-32. PERSONAL INJURIES

S-32-A. Emergency calls for Surgeons will have preference over other business, except train orders.

Employees injured on company property or while on company business, will be treated by the nearest physician named below, without cost, throughout their disability.

Passengers or others injured on company property will receive first attention by the Medical Examiner or Company Surgeon, without cost; at points where it is impossible to obtain their services, the company will be responsible for the cost of reasonable surgical attention by an outside Surgeon for the first services rendered; subsequent attention will be determined by direction of proper official.

D-3201. MEDICAL EXAMINERS AND COMPANY SURGEONS

Location	Name and Address	Telephone
New York City...	J. S. Moses, Penn. Station.....	Penn. 6-8000, Ext. UP 2451
	220 Randall Ave., Freeport.....	Freeport 3854
New York City...	J. B. Stark, 45 Park Ave.....	Caledonia 5-8450 & 7674
New York City...	M. J. Gerstley, 30 E. 40th St.....	Caledonia 5-4480
New York City...	Judson O. Fisher, 886—4th Ave....	Lexington 2-2880
Jamaica	P. A. Deckard, Asst. Med. Exam....	Jamaica 6-0900, Ext. 279
Freeport	R. D. Baker, 258 Smith Street....	Freeport 1080
Port Washington..	A. T. Gillette, 43 Murray Ave....	Port Washington 251
Far Rockaway...	F. H. Herman, 859 Central Ave....	Far Rockaway 7-0003
Rockaway Beach..	E. L. Friedman, 9213 Boulevard....	Belle Harbor 5-0711
Babylon	W. E. Foster, Main St.....	Babylon 289
Southampton	D. H. Hallock, 24 Main St.....	Southampton 492
Easthampton	D. Edwards, Main St.....	Easthampton 101
Garden City.....	D. S. Dooman, 111 7th St.....	Garden City 1440
Brentwood	W. H. Ross.....	Brentwood 148
Central Islip....	R. G. Reed, Carlton Ave.....	Central Islip 406
Smithtown Branch.	G. H. Turrell.....	Smithtown 86
Pt. Jefferson.....	F. S. Child, Belle Terre.....	Port Jefferson 214 & 38
Glen Cove.....	J. B. Connolly, 103 School St.....	Glen Cove 362

S-33. USE OF TELEPHONES

S-33-A. Employees using telephones in connection with train movements must satisfy themselves beyond doubt that they are in communication with proper persons. Persons using telephones must yield the line promptly for train movements.

If telephone fails, train and engine crews will use any available means of communication to avoid delay.

When used for Block Operations, transmitting train orders or making any arrangement pertaining to the movement of trains by trainmen, the conductor or engineman must personally receive all orders on the telephone and make all verbal arrangements pertaining to the movement of his train, but neither is relieved of any responsibility as prescribed by Rule 105.

The same precaution must be taken to insure accurate transmission and proper delivery of train orders and instructions as is required by the rules in transmitting by telegraph. The essential features of all verbal arrangements and instructions such as train numbers, engine numbers, information in regard to trains being clear of, or desiring to occupy certain tracks, etc., must be repeated by the person receiving the information.

D-3301. Many telephones at outlying points are located in boxes which are equipped with cut-out switches, which cuts the telephone off the line when the door is closed; if necessary to wait for a call, the door should be kept open in order that the bell will ring.

When through using telephone, door must be closed to avoid damage to equipment due to exposure to the weather and to avoid personal injury.

Employees using telephones which are equipped with knife switches must open the switch when through using telephone.

Employees using these telephones should report promptly any defective equipment, absence of train order blanks, etc.

D-3302. When necessary to clear any line to get the Power Director, the words "POWER EMERGENCY" will be used; all other persons using line at that time must yield the line at once.

Detailed instructions posted in each box.

D-3303. LOCATION OF TELEPHONES

Telephones are located at or near automatic signals (except between Nassau and Locust, Divide and S), home signals, ends of passing sidings, and at or near unattended Block Stations.

Telephone location in East New York and Flatbush Ave. Tunnels marked by a purple light.

S-34. MISCELLANEOUS

D-3401. Whenever it is necessary for an engineman to operate a train from any location other than the head end, a qualified conductor must be stationed at the head end to give signals to engineman to control movement of the train; speed not to exceed 30 miles per hour. (See instructions to Enginemen for Operation of MP-54 Equipment.)

D-3402. Tracks 1 and 2 in Flatbush Avenue Terminal must not be used for any equipment other than M. P. 41 cars, due to close platform clearances.

D-3403. In the event of a fire or serious flashing or arcing developing on trains while in the Flatbush Avenue or East New York tunnels, every effort must be made to get the train out of the tunnel as quickly as possible. The engineman must be notified at once but the train should not be stopped unless there is reason to believe that derailment or personal injury may otherwise result.

Trainmen should close all doors, windows and ventilators as quickly as possible. If fire should occur in the interior of any car or threaten to communicate to it, passengers should be removed from this car to an adjacent car as quickly as possible, but no more doors should be opened than necessary to make the transfer expeditiously.

After this is done, fire extinguishers may be used to put out the fire, but employes are cautioned to play only sufficient of the liquid as is necessary to extinguish the fire, so as to reduce to the greatest possible extent the fumes given off when this liquid comes in contact with the fire, thus insuring the least amount of inconvenience and discomfort to our patrons in the event of trouble of this kind.

In the event of any electrical trouble, the engineman should be advised at once and train crews governed by his instructions.

In case the engineman discovers a fire of any magnitude on the roadway in the Flatbush Avenue or East New York tunnels, he should attempt to stop the train within a reasonable distance before reaching the fire in order that smoke and fumes may not reach the train. If it is found to be impossible to stop the train before reaching the fire, the train should proceed until it has passed beyond the fire, provided, of course, that the condition of the track is such that it is safe for the train to proceed. Should the train be stopped by an emergency application, close to or over the fire, the train should be started as quickly as possible and moved to a safe distance beyond the fire.

An emergency passenger exit, located near the intersection of Franklin and Atlantic Avenues, Atlantic Branch, is in service.

This emergency exit is for use only when it is necessary for passengers to leave trains due to obstruction or other trouble in tunnel between this point and Flatbush Avenue Station.

D-3404. Passengers must not be permitted to take into coaches packages that are large enough to take up seat space or of such a character as to cause inconvenience or annoyance to other passengers. Conductors will arrange to have such packages placed in baggage car, or if no baggage car on train, upon the rear platform, collecting necessary fee from passenger and issuing receipt therefor, in accordance with tariff.

D-3405. Upon request of the passenger, small dogs in baskets or other receptacles, will be permitted in passenger coaches, but under no circumstances shall they be permitted to occupy a seat, roam about the floor, or cause any annoyance to passengers.

Dogs when properly muzzled and leashed will be handled under baggage tariff regulations, they may be carried in the rear vestibule of M.U. trains when there is no baggage or combined car on such trains.

D-3406. Employes handling U. S. Mail must obtain a supply of mail report blanks and comply with the instructions printed on back.

D-3407. INSTRUCTIONS FOR THE HANDLING OF LOCOMOTIVE CRANES, DERRICKS, STEAM SHOVELS, MINING MACHINERY WITH CUTTING ARMS, AND OTHER PIVOTED MACHINERY, WITH OR WITHOUT BOOMS DETACHED, EITHER ON THEIR OWN WHEELS OR ON CARS.

(a) Before moving locomotive cranes, derricks, steam shovels, mining machinery with cutting arms or machinery of various kinds, parts of which are of a pivoted or swinging character, which if not properly secured may foul an adjoining track; also other pivoted machinery with or without booms detached, either on their own wheels or on cars in revenue trains from point of origin on our own tracks or at junction points with foreign railroads, they must be inspected by a Car Inspector to insure that the requirements of A. R. A. Loading Rules are complied with.

When a machine or parts of machinery is protected by covering of any kind by the shipper, the Agent and Car Inspector must assure themselves that such covered parts comply with the above rules before shipment is moved.

(b) After a Car Inspector has inspected pivoted machinery of any kind and finds that it meets all requirements of the A. R. A. Loading Rules, he must sign Forms CT 310-A and CT 310 and give them to the Agent or others responsible for billing or carding, who will attach Form CT 310, one on each side of the pivoted machinery when moving on its own wheels, or to the car upon which it may be loaded and attach Form CT 310-A to the billing.

Sample Form CT 310-A:

PIVOTED MACHINERY

This shipment of pivoted machinery complied with A. R. A. Loading Rules.

.....
Car Inspector

Sample Form CT 310:

PIVOTED MACHINERY

Date.....Initial.....Number

From.....to.....

This Shipment of pivoted machinery has been inspected by me and complies with the requirement of A. R. A. Loading Rules.

.....
Car Inspector

(c) Locomotive cranes and such other pivoted machinery equipped with swinging booms of which a part may swing or extend outward must not be moved in revenue train unless Form CT 310 is attached, one to each side of the pivoted machinery, when moving on its own wheels or to the car upon which it may be loaded, and Form CT 310-A to the billing. When such shipments are set off for repairs that may effect the requirements of A. R. A. Loading Rules, they must not be moved except upon authority of the Train Master, and not until after proper inspection, and billing has been endorsed by Agent or Yard Master "Reinspected at.....and loaded as per A. R. 9. Loading Rules."

Conductors when setting off such shipments for repairs must notify the proper officer that it is pivoted machinery.

(d) For all such Company-owned or rented equipment, whether in the M. or W. or M. of E. Department, the following notice, signed by the Master Mechanic must be posted under glass in the operator's cab:

FOR MOVEMENT IN NON-REVENUE TRAINS

Notice to state what anchors or other apparatus are to be applied, and how; to give a list of such anchors; that they are to be kept on the equipment at all times; that operators are responsible for having the anchors, etc., replaced immediately on loss or breakage; that operators will apply the anchors.

D-3408. Cars carrying passengers must be fully lighted while passing through East New York and Nostrand Avenue tunnels, and while passengers are loading or unloading in Flatbush Avenue Station.

D-3409. Rule 702, Paragraph 9, revised:

"Defective hose removed en route must be tagged to show train number, initial and number of car or engine, date and place of removal. Enginemen to send hose from engine to enginehouse foremen. Conductors to send hose from passenger equipment cars to foremen car inspectors at terminal; from freight cars to be delivered to first available car inspector who will furnish a new one. Freight conductors must carry as part of their equipment a supply of form M.P. 401—Conductors Report of Repairs Made and Material Applied to Foreign and Individual Freight Cars by Train and Engine Crews—and use these forms as directed thereon."

D-3410. Where wheels are overheated due to brakes sticking and after releasing and cutting the brake out on the car in question, a thorough examination must be made of the overheated wheels and where cracks are found as given herein, the car must be set out of the train.

Cast Iron or Steel Wheels

1. Transverse cracks (cracks at right angle to plane of wheel) in tread of wheel which are over 2 3/4 inches in length, or extend into throat of flange, or extend across top of flange.

2. Wheels with crack in plate, circular crack between hub and rim of wheel.

3. Wheels cracked radially through plate from wheel fit towards rim.

D-3411. Crews shifting tracks or placing cars on tracks, which are equipped with concrete bumpers, will leave a space between the car and bumper.

D-3412. When necessary to couple Long Island Railroad multiple unit car to a car equipped with A. R. A. type "D" coupler with bottom uncoupling device, arrangements must be made to have chain which holds up the outer end of the automatic hose connector head uncoupled and the head allowed to drop down out of the way of the uncoupling rigging on type "D" couplers. Brake pipe hose must be uncoupled from the brake pipe and an A. R. A. standard brake pipe hose with hand coupling applied in its place and the brake pipe on cars coupled with hand coupling hose.

This is necessary in order to avoid the danger of the automatic hose connector unlocking "D" coupler, causing cars to part.

D-3413. Card waybill, Form CT-1198, must be prepared in connection with the movement of mail storage cars and one of the waybills must accompany each car in mail storage service whether loaded or empty. "MOVE PORTION" must be used in the loaded movement while the "RETURN PORTION" must be used in empty movement of mail storage service.

These reports must be prepared by conductors and turned into Station Master or Agent upon arrival of car at destination or upon being taken out of U. S. Mail service.

Supply of Form CT-1198 can be secured by conductor from Crew Dispatcher at Pennsylvania Station or Station Master at Jamaica.

D-3414. All hand lamps, when in use, must be kept turned as low as possible, except when a full glare is needed.

Hand lamps and flagman's equipment on passenger trains must be carried in vestibule or baggage end of cars.

D-3415. In the event of a short circuit developing upon a multiple unit car and there is any doubt as to overcoming it by removing the bus (4 point) jumpers and shoe fuses, and it becomes necessary to have the power shut off, the following procedure will apply:

After the power is shut off, pull the bus (4 point) jumpers at each end of the defective car, and break off all contact shoes. Striking the shoes on the SIDE with a hammer or sledge will usually break the shoe clear of the third rail without damaging the shoe fulcrum casting.

When a multiple unit train is slow and losing time, the engineman will notify the conductor, who will pass the word back for the train crew to reverse all battery switches. If the desired results are not thereby obtained, the conductor will arrange, at or before the next stop, to have all 10 point jumpers inserted, and this without disturbing the 10 point jumpers already in use. After inserting the jumper, each member of the crew will also operate the circuit breaker, reset lever on each car, and after which each member of the crew will pass a signal to the conductor from the right side of the train.

Engineman's attention also is called to Rule 346 of the Instruction Book of Multiple Unit Equipment.

D-3416. Instructions Governing Air Brake Tests Multiple-Unit Service, not Covered in 99-B-1, Brake and Train Air Signal Instructions.

SWITCHING SERVICE. When a car or cars are cut off from a multiple-unit train for movement to siding or other location, before movement is started a brake application must be made from the point from which movement is to be controlled. After the brake is applied, the controller handle must be operated to determine if the brakes are holding.

In handling of multiple-unit trains, when reverse move is made to get the train out of the Yard, terminal test will be made from brake valve that is to be used during road operation.

When reversing ends subsequent to terminal test having been made, Enginemen will make a full service reduction (20 pounds) and leave brakes applied, and release shall be made from head end in the direction train is to be moved. In such switching movements a running test must be made before trains are accelerated to a speed of more than 5 miles per hour.

D-3417. In emergency cases freight cars may be operated without a safety valve applied to brake cylinder or brake cylinder pipe and the engineman in charge of train notified to operate his train brakes, under normal operating conditions, in such a manner so as to avoid a brake cylinder pressure in excess of 60 pounds, at a speed less than 25 miles per hour.

In emergency cases passenger cars equipped with universal (UC) valve, may be operated next to locomotive in short freight train, without changing the safety valve.

D-3418. Method of Making Air Brake Tests at Jamaica when Changing Power

1. After steam or electric locomotive is coupled to train and all hoses coupled up, engineman will release the brake. Rear end inspector will be located at the second rear car and observe brakes for release. When brakes are observed released on the second rear car, the rear car will be examined for release and signal then given for service application. When brakes on rear car are observed applied, brakes on second rear car will be examined for application and then signal for release will be given. When release is observed on second rear car, brakes on rear car will be examined and when released, signal for O. K. of brakes will be given.

2. After locomotives are coupled to train, the head end inspector will be located at second car to observe release on that car, and then the first car and after receiving signal from rear end inspector, signal the engineman for service application. When brakes on first car are observed applied, second car will be examined and after receiving signal from rear end inspector, signal for release of brakes. When release is observed on the second car, brakes on first car will be examined and when release is observed, after receiving signal from rear end inspector, signal O. K. of the brakes to the engineman.

3. As the train leaves the station, the head end inspector will observe the train from an advantageous location for stuck brakes or sliding wheels, and in event of such, make proper arrangements to have train stopped.

Paragraphs 5-A, 5-C and 10-B, No. 99-B-1, Brake and Train Air Signal Instructions modified accordingly.

D-3419. Method of Making Brake Tests at Flatbush Avenue

After brake system is charged to standard pressure, the train brake will be applied. Engineman upon receiving proper release signal will test the deadman feature as outlined in Special Instruction D-3011.

The Inspector of Trainman will observe the release of the brakes on the rear car, after which will personally inform the Engineman and Conductor the number of cars in train and that brakes are operative.

Paragraphs 9-F, 9-H, 9-I and last paragraph of 9-E, No. 99-B-1, Brake and Train Air Signal Instructions, modified.

D-3420. MU Equipment—With locks for cut-out cocks in the brake pipe line: Employees will be governed by the following in the operation of these cut-out cocks:

To cut in air—

1. Pull out brake pipe cock handle (upper rod).
 2. Pull out main reservoir cock handle (lower rod).
- This locks the brake pipe cock in open position.

To cut off air—

1. Push the main reservoir cock handle in (lower rod).
2. Push brake pipe cock handle in (upper rod).

D-3421. In order to eliminate difficulty experienced by brake cylinder packing contracting caused by cold temperature, when the temperature is 32 degrees or lower, the following instructions will be observed on multiple unit and steam passenger trains which have just previously been laid up a period of one hour or more.

Multiple unit passenger trains—a service application of the air brake must be made followed by an emergency application after which the brakes must be released and regular terminal test made.

Passenger trains other than multiple unit—a 25 lb. brake pipe reduction must be made followed by emergency application, after which the brakes must be released and regular terminal test made.

D-3422. In accordance with System General Notice No. 245, the following regulations will govern, superseding all previous instructions, as to handling and disposition of lost articles which may be found on trains, in or about stations or on other property of the Company:

In establishing these rules, the Long Island Railroad Company does not assume the character of the finder of lost property but merely undertakes to lend its aid and co-operation as between the finder and the owner with a view to providing an effective method for the return of lost articles to their owners.

All lost articles found on station premises or other Company property must be delivered immediately to the Ticket Agent at said station. When lost articles are found on trains, trainmen will deliver such articles to either the Lost and Found Bureau, Flatbush Avenue; Pennsylvania Station or the Lost and Found Bureau, Jamaica. When the Lost and Found Bureau is closed at Flatbush Avenue, articles will be turned over to the Station Master.

The Ticket Agent, Agents, Lost and Found Bureau or Station Master, to whom lost articles are delivered, will issue finder a receipt, Form C. T. L. 20 or C. T. L. 20-A, in the case of Flatbush Avenue, and also fill out and attach to the article a lost article tag, Form P. D. 618, the stub of which will be detached and forwarded immediately to the General Baggage Agent, Philadelphia. If the article or contents thereof indicates address of owner, an effort will be made by the custodians as noted in this paragraph to immediately get in touch with the party to make return. If name and address of owner are not indicated and the article contains transportation equivalent (ticket, pass or other form of transportation) the nearest Ticket Receiver should be advised promptly, giving description of article and transportation equivalent contained therein. All tracing for such articles will be done by the Station Master or Agent, Lost and Found Bureau.

Lost articles will be retained by Ticket Agents or Station Master at Jamaica for a period of twenty-four (24) hours, after which they will be forwarded to the Agent, Lost and Found Bureau, Flatbush Avenue, together with name and address of the finder, description of article (if pocketbook, list contents), location where found and date. The Agent, Lost and Found Bureau, will retain such articles for a period of sixty (60) days awaiting claim from owner. Any articles not claimed by owner within a period of sixty (60) days will, at the end of that time be surrendered to the finder on presentation of receipt issued therefor, except that transportation equivalents found by employes (including such equivalents contained in wallets, pocketbooks, etc.) should be forwarded to the Auditor of Passenger Traffic, Philadelphia, with complete information. At the expiration of ninety (90) days from date found, all lost articles not claimed by owner or finder will be forwarded by the Agent, Lost and Found Bureau, to the General Baggage Agent, Philadelphia, for final disposition.

Articles found in Pullman cars must be turned over to the Pullman employes (conductor if one is on duty) in charge of car in which the article is found or deposited at the proper Pullman office in accordance with instructions issued by the Pullman Company. Information as to finding of such articles should also be given to the Lost and Found Bureau in order that persons making inquiry may be directed to the Pullman Office having custody of such article.

D-3423. If passenger cars are equipped with two toilets, both doors must be open, except that within New York City limits, doors of all toilets must be locked by orders of Board of Health.

Before laying up passenger cars at terminals, train crews must see that doors of all toilets are locked.

D-3424. In cases where pedestrians or others have been struck and killed by a train, the local authorities have indicated that there will be no objection to removal of bodies to permit train operation. It will be necessary for train crews to remove bodies from our tracks as quickly as possible after an accident, without waiting for permission from the local authorities. Member of train crew to be left with body.

D-3425. Trainmen must not pass over container cars while cars are in motion.

D-3426. Assignment of wages is prohibited. Employes failing or refusing to pay their just debts, or against whom bills are frequently presented to the Company for payment, or whose wages have been garnisheed, shall, unless satisfactory reasons be given, be dismissed from the service.

Unless specially authorized, employes must not use the Company's credit, and must not receive or pay out money on the Company's account. Property of the Company must not be sold or in any way disposed of except by proper authority.

D-3427. Lights will be turned off in all cars not in service, except the head and rear cars until approaching point where they are to be put into service; upon emerging from tunnels in daylight hours, the lights on the head and rear cars will be turned off. In order to facilitate the handling of lights on dead head equipment in the event of any emergency arising enroute, train crews must be properly distributed throughout the train.

D-3428. Rule 737 modified.

Search or flood lights located under the vestibule of business cars may be displayed on the rear end of trains.

D-3429. Rule 737 amplified.

Electric illuminated signs may be displayed on rear of passenger trains.

D-3430. Employes are warned of close overhead clearance at the following locations and must not go on top of box cars, tender of engines or other high equipment while movements are being made under these bridges or structures:

MAIN LINE

Bridge No.	Location	Description
0.22	Vernon Ave., Long Island City.....	All tracks
0.63	Hunterspoint Ave., Long Island City...	No. 1 and No. 2 tracks and 3rd Street siding
—	3rd Street Siding.....	American Drug Co. Bldg.
0.88	Montauk Cut-Off.....	3rd Street siding
2.55	Over Jump, West of Woodside.....	No. 1 and No. 3 tracks
3.19	Elevated R. R., Woodside.....	Nos. 1-2-3-4 tracks
3.32	Woodside Ave., East of Woodside.....	Nos. 1-2-3-4 tracks
3.41	Rowan Ave., East of Woodside.....	Nos. 1-2-3-4 tracks
3.55	Hyatt Ave., East of Woodside.....	Nos. 1-2-3-4 tracks
4.23	N. Y. Conn. R. R., East of Winfield...	Nos. 1-2-3-4 tracks and Nos. 1-2 Rock Beach tracks
4.51	Grand St., East of Winfield.....	Nos. 1-2-3-4 tracks and Nos. 1-2 Rock Beach tracks
4.64	55th Ave., Footbridge, East of Winfield	Nos. 1-2-3-4 tracks and Nos. 1-2 Rock Beach tracks
5.11	Remsen Avenue, East of Winfield....	Nos. 1-2-3-4 tracks and Nos. 1-2 Rock Beach tracks
7.51	Union Turnpike, West of Kew Gardens.	Nos. 1-2-3-4 tracks
7.59	Quentin St., West of Kew Gardens....	Nos. 1-2-3-4 tracks
7.69	Ormande St., West of Kew Gardens....	Nos. 1-2-3-4 tracks
7.83	Leferts Ave., East of Kew Gardens...	Nos. 1-2-3-4 tracks
—	Jamaica Ave., B.M.T. Elev., Westbridge	Nos. 1-2-3-4 tracks
—	Jamaica Sta., Footbridge, Jamaica...	Station tracks
—	Montauk Branch Viaduct, Hillside....	No. 2 and No. 4 tracks
—	Langer Printing Co., Hillside.....	Sidings
—	Dietz Coal Co., Bellaire.....	Siding
14.12	Hempstead Turnpike, Belmont Park...	All tracks
—	Burt Lumber Co., Floral Park.....	All tracks
18.59	Franklin St., Mineola.....	No. 1 and No. 2 tracks
—	Behrer & Co., Mineola.....	Siding
—	Wilson & Co., Mineola.....	Siding
19.50	L. I. Motor Parkway, East of Mineola.	No. 1 and No. 2 tracks
21.50	Roslyn Road, West of Westbury.....	No. 1 and No. 2 tracks
—	Bannister Building, Westbury.....	Siding
—	Wantagh Parkway, East of Westbury..	No. 1 and No. 2 tracks
22.17	Jerusalem Road, East of Westbury...	No. 1 and No. 2 tracks
28.28	L. I. Motor Parkway, East of Bethpage	No. 1 and No. 2 tracks
48.29	Ronkonkoma Ave., Ronkonkoma.....	Single track
57.09	Old Dock Rd., West of Yaphank.....	Single track
60.42	Hay Road, East of Yaphank.....	Single track
—	L. I. Produce Co., Calverton.....	Siding

MAIN LINE—Continued

Bridge No.	Location	Description
71.15	Pt. Jefferson Riverhead Rd., West of Riverhead	Single track
—	L. I. Produce Co., Riverhead.....	Siding
—	Atlantic Fertilizer Co., Jamesport.....	Siding
—	Hallock, Jamesport.....	Siding
83.54	Gould Bridge, East of Mattituck.....	Single track
86.52	Bridge Lane, East of Cutchogue.....	Single track
92.40	South Road, East of Southold.....	Single track
MONTAUK BRANCH		
0.27	Vernon Ave., Long Island City.....	All tracks
0.76	Dutch Kills Draw, Long Island City... All tracks	
—	Mara Fuel Co., Long Island City.....	Sidings
1.20	Greenpoint Ave., Long Island City....	No. 1 and No. 2 tracks
—	J. Rich Steers, East of L. I. City.....	Sidings
—	Nichols Copper Co., East of L. I. City..	All tracks
—	Welbilt Stove Co., West of Fresh Pond..	No. 1 and No. 2 tracks
3.53	Collins Ave., West of Fresh Pond.....	All tracks
3.84	Fresh Pond Rd. and Metropolitan Ave., Fresh Pond.....	All tracks
3.92	Footbridge, Fresh Pond.....	All tracks
4.40	B.M.T. Elevated R. R., East of Fresh Pond	All tracks
4.45	N. Y. Conn. R. R., East of Fresh Pond..	All tracks
—	P. L. Andrews, Glendale.....	Siding
5.59	Dry Harbor Road, East of Glendale... Nos. 1 and 2 tracks and siding	
—	Woodhaven Boulevard, East of Glendale..	All tracks
7.12	Glendale Cut-Off, East of Glendale....	No. 1 and No. 2 tracks
7.20	Forest Park Road, West of Richmond Hill	No. 1 and No. 2 tracks
7.71	B.M.T. Elevated R. R., Richmond Hill..	No. 1 and No. 2 tracks
—	Van Wyck Ave., East of Dnnton.....	No. 1 Montauk pass. track and receiving yard tracks
—	Jamaica Station Footbridge, Jamaica..	All tracks
22.68	Meadowbrook P'kway, East of Freeport..	All tracks
—	Lindenhurst Coal Co., Lindenhurst....	Siding
35.91	Babylon Station Footbridge, Babylon... All tracks	
—	Suffolk Co. Bimasco Co., West of Islip..	Siding
—	Islip Coal & Feed Co., Islip.....	Siding
44.98	South Country Rd., East of Great River..	No. 1 and No. 2 tracks
47.40	South Country Rd., East of Great River..	No. 1 and No. 2 tracks
—	E. Balleyt Sons, Patchogue.....	Sidings
—	Turntable track, Patchogue.....	Sidings
69.65	River Ave., East of Eastport.....	Single track
81.95	Montauk Highway, East of Hampton Bays	Single track
90.22	Pond Road, West of Watermill.....	Single track
95.49	Sagaponack Rd, East of Bridgehampton..	Single track
104.70	Montauk Road, East of Amagansett....	Single track
MANORVILLE BRANCH		
—	East Moriches Road, West of P.T.....	Single track
NORTH SIDE BRANCH		
2.55	Over Jump, West of Woodside.....	No. 1 and No. 2 tracks
3.19	Elevated R. R., Woodside.....	No. 1 and No. 2 tracks
3.32	Woodside Ave., East of Woodside.....	No. 1 and No. 2 tracks
3.41	Rowan Ave., East of Woodside.....	No. 1 and No. 2 tracks
3.55	Hyatt Ave., East of Woodside.....	No. 1 and No. 2 tracks
4.11	N. Y. Conn. R. R., East of Woodside....	No. 1 and No. 2 tracks
—	5th Street, East of Elmhurst.....	No. 1 and No. 2 tracks
5.17	Card Place Footbridge, East of Elmhurst	No. 1 and No. 2 tracks and siding
—	New World's Fair Station.....	All tracks
—	Overpass, East of World's Fair.....	All tracks
—	Roosevelt Ave., Corona Meadows Yard..	All tracks
7.78	Union St., East of Flushing.....	No. 1 and No. 2 tracks
7.88	Bowne Ave., East of Flushing.....	No. 1 and No. 2 tracks
8.01	Parson Ave., East of Flushing.....	No. 1 and No. 2 tracks
8.20	Percy St., East of Flushing.....	No. 1 and No. 2 tracks
8.33	Zeigler Ave., East of Flushing.....	No. 1 and No. 2 tracks
8.39	Wilson Ave., West of Murray Hill.....	No. 1 and No. 2 tracks
8.44	Bocrum Ave., East of Murray Hill.....	No. 1 and No. 2 tracks
8.52	Murray St., East of Murray Hill.....	No. 1 and No. 2 tracks
9.22	187th St., Footbridge, East of Broadway..	No. 1 and No. 2 tracks
10.47	Corporal Kennedy St., East of Auburn-dale	No. 1 and No. 2 tracks
10.66	Bayside Station Footbridge, Bayside... No. 1 and No. 2 tracks	
10.73	Bell Ave., Bayside.....	No. 1 and No. 2 tracks
10.95	4th St. Footbridge, East of Bayside... No. 1 and No. 2 tracks and siding	
11.22	10th Street, East of Bayside.....	No. 1 and No. 2 tracks
12.02	Douglas Blvd., East of Douglaston... No. 1 and No. 2 tracks	
13.15	Neck Road, East of Little Neck... No. 1 and No. 2 tracks	
—	Lakeville Road, West of Great Neck... No. 1 and No. 2 tracks	
—	Great Neck Sta. Footbridge, Great Neck..	No. 1 and No. 2 tracks
—	7th Street, East of Great Neck.....	No. 1 and No. 2 tracks
14.27	Grace Ave., East of Great Neck.....	Single
—	Manhasset Ave., West of Manhasset... Single	
—	Plandome Road, East of Manhasset... Single	
15.74	Smith Lane, East of Manhasset.....	Single
17.59	Willowdale Ave., West of Port Washington	Main and sidings

ATLANTIC AVENUE BRANCH

—	Tunnel, Nostrand Ave. to Flatbush Ave. No. 1 and No. 2 all station tracks	
—	Vanderbilt Ave., Flatbush.....	Yard leads
0.25	6th Ave., Flatbush.....	Yard tracks
0.44	Carleton Ave., Flatbush.....	Yard tracks

ATLANTIC BRANCH—Continued

Bridge No.	Location	Description
3.18	Howard Ave. Footbridge West of East New York.....	No. 1 and No. 2 tracks
—	Tunnel, West of East New York.....	No. 1 and No. 2 tracks
3.85	Sackman St. Footbridge, West of East New York.....	No. 1 and No. 2 tracks
3.96	E. N. Y. Footbridge, East New York... No. 1 and No. 2 tracks	
—	Burns Bros., West of Warwick St.... Siding	
—	U. S. Cabinet Bed Co., West of Autumn Avenue	Siding
—	Burns Bros., West of Autumn Ave.....	Siding
—	Brooklyn Water Works, West of Autumn Avenue	Siding
—	John Creveling, West of Autumn Ave... Siding	
6.34	Rockaway Blvd., Union Course.....	Nos. 1-2-3-4 tracks
—	Rockaway Beach Branch, Woodhaven Junction	No. 1 and No. 2 tracks
7.61	Hoffman Ave. Footbridge, East Wood-haven Junction.....	No. 1 and No. 2 tracks
—	Van Wyck Ave., East of Dunton.....	Nos. 1-2-3-4 tracks
—	Jamaica Station Footbridge, Jamaica... All tracks	
—	Over Jump, East of Jamaica.....	No. 1 and No. 2 tracks
—	Rubel Bros., East of Jamaica.....	Siding
10.30	Remsen St. Footbridge, West of Cedar Manor	No. 1 and No. 2 tracks

LONG BEACH BRANCH

19.08	Powell Creek Draw, Atlantic Ave....	No. 1 and No. 2 tracks
22.13	Wreck Lead Draw, Island Park.....	No. 1 and No. 2 tracks

FAR ROCKAWAY BRANCH

23.14	Gibson Station Footbridge, Gibson....	No. 1 and No. 2 tracks
18.19	Wavecrest Station Footbridge, Wave-crest	No. 1 and No. 2 tracks
17.98	Channel Ave. Station Footbridge, West of Wavecrest.....	No. 1 and No. 2 tracks
17.80	Edgemere Station Footbridge, Edgemere..	No. 1 and No. 2 tracks
17.66	Edgemere Station Footbridge, Edgemere..	No. 1 and No. 2 tracks
17.33	Frank Ave. Station Footbridge, Frank Avenue	No. 1 and No. 2 tracks
17.22	Frank Ave. Station Footbridge, Frank Avenue	No. 1 and No. 2 tracks
16.16	Arverne Station Footbridge, Arverne... No. 1 and No. 2 tracks	

GLENDALE CUT-OFF

5.00	Over Jump, East of Rego Park.....	No. 1 track
------	-----------------------------------	-------------

ROCKAWAY BEACH BRANCH

7.56	Myrtle Ave., West of Brooklyn Manor..	No. 1 and No. 2 tracks
7.69	Forest Park Road, West of Brooklyn Manor	No. 1 and No. 2 tracks
8.15	Elevated R. R., Brooklyn Manor.....	No. 1 and No. 2 tracks
9.14	Elevated R. R., East of Ozone Park... Nos. 1-2-3-4 tracks	
10.27	Conduit Blvd., East of Aqueduct.....	Nos. 1-2-3-4 tracks
10.67	Howard Beach Station Footbridge, Howard Beach.....	Nos. 1-2-3-4 tracks
11.27	Hamilton Beach Station Footbridge, Hamilton Beach.....	Nos. 1-2-3-4 tracks
13.58	The Raunt Station Footbridge, The Raunt	Nos. 1-2-3-4 tracks
14.40	Broad Channel Station Footbridge, Broad Channel	Nos. 1-2-3-4 tracks

OYSTER BAY BRANCH

20.50	L. I. Motor Parkway., East of East Williston	No. 1 and No. 2 tracks
26.78	Sea Cliff Station Footbridge, Sea Cliff..	No. 1 and No. 2 tracks
—	Sea Cliff Coal Co., Sea Cliff.....	Siding

WADING RIVER BRANCH

30.24	Woodbury Road, East of Syosset.....	No. 1 and No. 2 tracks
—	Northport Lumber Co., Old Northport... Siding	
40.97	Middleville Road, East of Northport... Single track	
41.24	Ketchum Road, East of Northport.... Single track	
46.58	Happaugue Road, West of Smithtown... Single track	
56.75	Sheep Pasture Road, West of Port Jefferson	Single track
60.97	Middle Island Road, Millers Place.... Single track	

DEGNON TERMINAL

—	All Buildings	Sidings
---	---------------------	---------

BUSHWICK BRANCH

—	National Can Co., West of Fresh Pond..	Siding
---	--	--------

EVERGREEN BRANCH

—	Burns Bros., Myrtle Avenue.....	Siding
—	Burns Bros., Cooper Avenue Junction... Siding	

D-3431. Train Orders, Form K Clearance Cards and Clearance Messages CT 1246 after fulfilled will be turned in with time-cards at end of trip or day. Employee receiving time-cards and orders will forward orders daily to Division Operator, at Jamaica.

D-3432. When trains operate more cars than are needed for travel, due to balancing equipment. Conductors will open cars in accord with the number of men assigned in the crew, with not less than two cars per man, including the flagman. Should additional cars be necessary for travel, they must also be opened.

D-3433. Instructions No. 213 on air conditioning of passenger train in effect.

In complying with Paragraph 21 of these instructions, train service men must obtain information enroute relative to outside temperature as follows:

Jamaica—Station Master to notify Conductors.

Babylon—Agent to notify Conductors.

Patchogue—Agent to notify Conductors.

Montauk—Thermometers located on North side of Station Building.

Greenport—Agent to notify Conductors.

Oyster Bay—Thermometer located on north side of Express Office.

D-3434. Emergency 4 point jumpers for use on MU equipment located as follows:

Station	Location	No.
Hempstead	Inspector's Cabin	1
"	Gate Cabin	1
Country Life Press	Garden—First Floor	1
Floral Park	Park—Under stairway inside	1
"	Plainfield Ave.—Crossing Watchman	1
Queens Village	Queens—Under stairway inside	1
"	Inspector's Cabin—On top of lockers	1
Hollis	Block Station—First Floor	1
Jamaica	Hall—Circuit breaker house	1
"	Jay—Circuit breaker house	1
"	Yard E—Opposite Hall	2
"	Platform A—Under east end of Platform A	1
"	Platform A—Under west end of Platform A	1
Dunton	Block Station—On bracket north side	1
Woodhaven Jct.	Haven—First Floor	1
Autumn Ave.	Autumn—On fence, under Block Station	1
Brooklyn	Van Yard—Yardmaster's Office	1
"	Van Yard—Carlton Avenue Shop	1
"	Brook—On wall outside Block Station	1
"	Oil Room—On bracket outside of Oil Room	1
Ozone Park	Ozone—On bracket outside	2
Hamilton Beach	Beach—First Floor	1
Hammel	Draw—First Floor	1
Rockaway Park	Yard M Cabin—West end of yard	1
"	" " " Inspector's cabin	1
Far Rockaway	Rock—First Floor	1
"	" Inspector's cabin	1
Valley Stream	Valley—First Floor	1
Valley Stream	Central Ave.—Crossing Watchman Cabin	1
Long Beach	Inspector's cabin	1
Freeport	Port—First Floor	1
Babylon	Block Station—First Floor	1
"	Coach Yard—Inspector's cabin	1
Mineola	Nassau—First Floor	1
Harold Ave.	Harold—First Floor	1
Winfield	Win—First Floor	1
Great Neck	East end of Eastward platform	1
Port Washington	Inspector's cabin	1

S-35. INSPECTION OF PASSING TRAINS

D-3501. Rule 703 amplified:

The following instructions must be observed as far as practicable and other duties will permit: Employees will observe passing trains for defects, and should there be any indication of conditions endangering the train, take such measures for its protection as may be practicable.

Trainmen of freight and passenger trains will observe passing trains and if any defects are noted, such as brakes sticking, brake rigging down, swinging doors, hot boxes, objects protruding that may result in damage or injury, will signal members of such trains, calling attention to dangerous conditions, and if nothing irregular is noted, will give proceed signal to rear of passing trains when it is practicable to do so.

Train and engine crews on moving trains will be on the lookout for signals, when passing other trains, interlocking block, water, coaling and other stations, sidings and points where trackmen are working, and when practicable exchange signals.

The following signals will be used where other signals are not required:

Hot Journal	By day —Nose held with one hand, with other hand pointed toward track.
	By night—Lamp swung vertically in a small circle, lamp to be held by guard wire around globe.
Brakes Sticking	By day —Hands shoved in sliding motion out from body.
	By night—Lamp raised and held stationary.

Broken Wheels	} Stop signal.
Defective Truck	
Dragging Brake Connection, Lading Shifted over Side or End of Car, Swinging Car Door or any other Dangerous Conditions	

HOME DIVISION.....NAME.....QUALIFIED FOR SERVICE	OCCUPATION.....	
Division	Zone	Part of Zone Qualified for

PENNSYLVANIA RAILROAD
NEW YORK ZONE
LONG ISLAND RAILROAD

Jamaica, N. Y., September 12, 1938.

GENERAL ORDER NO. 1001—ZONE B
GENERAL ORDER NO. 1001—ZONE C

Effective 2:00 A. M., Sunday, September 18, 1938

Time Table No. 10 takes effect 2:00 A. M., Sunday, September 18, 1938 and contains the necessary instructions issued in General Orders up to and including:

NO. 901—ZONE B

NO. 903—ZONE C

all of which must be removed from Bulletin Boards.

Each employe must carefully examine Time Table No. 10 to see that his copy is complete, with all schedule pages properly lined and note changes: also note important changes in Special Instructions.

Employes must turn in old Time Tables to Bulletin Board Attendant after Time Table No. 10 takes effect.

**EASTERN DAYLIGHT SAVING TIME IN EFFECT
UNTIL 2:00 A. M., SUNDAY, SEPTEMBER 25, 1938**

Paragraph S-2-A Special Instructions, Time Table No. 10 modified accordingly.

MONTAUK BRANCH—PT BLOCK STATION

Block and home signals. OUT OF SERVICE.

Eastward distant signal, Montauk Branch, changed to distant switch signal and made distant to switch at junction of Manorville and Montauk Branches, switch at west end of siding and switch at west end of freight siding.

MAIN LINE—MR BLOCK STATION

Block and home signals. OUT OF SERVICE.

Eastward distant signal located 3447 feet west of switch leading to Manorville Branch, changed to distant switch signal.

Westward distant signal on Manorville Branch located 3073 feet east of switch leading to east leg of Wye, changed to distant switch signal.

**ROCKAWAY BEACH BRANCH—
BEACH BLOCK STATION**

Closed, Daily except Sunday 11:00 A.M. to 3:00 P.M.
7:00 P.M. to 7:00 A.M.

Closed, Sunday Continuously.

**MAIN LINE—
B BLOCK STATION AND PW INTERLOCKING PLANT**

Closed, Daily 11:05 P.M. to 7:05 A.M.

During the hours B Block Station and PW Interlocking Plant are unattended:

Unattended block station, station call B, located on westward manual block signal east of Bethpage. IN SERVICE.

Unattended block station, station call PW, located on eastward home signal PW Interlocking Plant. IN SERVICE.

During the hours B is unattended, normal position of switches will be for Main Line and trains will be governed by signal indication.

A train must not pass these signals when stop is indicated without permission from the Train Dispatcher; except when means of communication have failed, it may proceed as prescribed by Rule 509, paragraph (B).

The Train Dispatcher's permission will be given by Train Order or Clearance Card Form (C) Paragraph 1 filled out as follows: "Proceed into the block as though stop and proceed signal was displayed". This Card or Train Order to be issued only when no cause for detaining the train is known, and may be transmitted by telephone to a train stopped at such signals.

During the hours PW is unattended, all signals will be in stop position but do not indicate the condition of the block. A train must not pass these signals when stop is indicated without permission from the Train Dispatcher by Train Order or Clearance Card Form (C).

Normal position of the switch at the end of double track at PW Interlocking Plant will be for the westward main track. Train Crews required to use this switch in reverse position may hand operate it as described by Special Instruction D-2602. After movement over switch reversed is completed the switch must be placed in normal position and the selector lever restored to the motor operating position.

Special Instruction D-2602 modified.

MAIN LINE

FAIR—Interlocking—Block Station, renamed NASSAU.

ATLANTIC BRANCH—BROOK

Class DD-1 engines must not be operated in Brook Interlocking, Special Instruction D-2006 amplified.

MAIN LINE—GREENPORT

All classes of engines, restricted on Greenport Dock Tracks. Special Instruction D-2006 amplified.

NORTH SIDE BRANCH

BETWEEN WORLD'S FAIR AND FLUSHING, MAIN ST.

Effective 6:15 A. M., Monday, September 19, 1938

Canal Interlocking-Block Station, signals, switches and electric locks controlled by Canal. OUT OF SERVICE.

From a point 2200 feet west of Flushing, Main St., to a point 2300 feet east of World's Fair, westward No. 1 track restored to permanent location and connections to Industrial sidings. IN SERVICE.

From a point 3000 feet east of World's Fair to a point 2400 feet west of Flushing, Main St., Temporary No. 2 track, located south of No. 1 track. IN SERVICE.

Block signal N-68 located 3850 feet west of Flushing, Main St., governing westward movements on No. 1 track; and block signal N-67 located 2300 feet east of World's Fair governing Eastward movements on No. 2 track. IN SERVICE.

Hand operated, trailing point crossover between No. 1 and No. 2 tracks located 2625 feet east of World's Fair, equipped with center locking device. IN SERVICE.

Speed indicated below must not be exceeded:

Location	Miles per Hour	
	Passenger Trains	Freight and Work Trains
Between a point 2200 feet west of Flushing, Main St., and a point 2300 feet east of World's Fair.		
No. 1 track.....	20	15
No. 2 track.....	15	15
Special Instruction D-2003, amplified.		

NORTH SIDE BRANCH

BETWEEN WORLD'S FAIR AND FLUSHING, MAIN ST.

Effective 10:01 A. M., Tuesday, September 20, 1938

From a point 3000 feet east of World's Fair to a point 2400 feet west of Flushing, Main St., temporary No. 2 track. OUT OF SERVICE.

From a point 3000 feet east of World's Fair to a point 2400 feet west of Flushing, Main St., Eastward No. 2 track restored to permanent location. IN SERVICE.

Speed indicated below must not be exceeded:

Location	Miles per Hour	
	Passenger Trains	Freight and Work Trains
Between a point 3000 feet east of World's Fair and a point 2400 feet west of Flushing, Main St.		
No. 2 track.....	20	15
Special Instruction D-2003, amplified.		

That part of General Order No. 1001 Zone B and No. 1001—Zone C effective 6:15 A. M., Monday, September 19, 1938 referring to speed on No. 2 track, modified.

NORTH SIDE BRANCH

BETWEEN WORLD'S FAIR AND FLUSHING, MAIN ST.

Effective 10:59 A. M., Wednesday, September 21, 1938

Hand operated facing point connection in No. 2 track, 3180 feet east of World's Fair, leading to Industrial Sidings. IN SERVICE.

MONTAUK BRANCH—BROOKHAVEN

Effective 12:01 P. M., Wednesday, September 21, 1938

Hand operated connection, trailing point for eastward movements, located 1.6 miles east of Brookhaven, leading to siding of Carman River Duck Farm, capacity 3 cars. IN SERVICE.

A. MONTAUK AND LONG BEACH BRANCHES

Between westward home signal at Valley and Merrick Road on Montauk Branch and Center Avenue on Long Beach Branch, tracks, switches, signals, telephones. Station platforms and Lynn Interlocking—Block Station. IN SERVICE, in accordance with diagram accompanying this General Order.

B. MONTAUK BRANCH

Cab signal System on No. 1 track between home signal located 100 feet west of Lynn and westward home signal at Valley. OUT OF SERVICE.

Cab Signal System on No. 2 track between westward home signal at Valley and automatic block signal S-176. OUT OF SERVICE.

Cutting in sections as follows:

For westward trains: No. 1 track from signal S-167 to westward home signal at Valley.

For eastward trains: No. 2 track from a point 1947 feet west of automatic block signal S-176 to that signal.

Special Instruction D-2505 modified.

Run in Series Signs located at Lynn.

Type A for Long Beach Branch.

Type B for Montauk Branch.

Special Instruction D-3010 amplified.

Speed indicated below must not be exceeded:

Location	Miles per Hour	
	Passenger Trains	Freight and Work Trains
Between westward home signal at Valley and automatic block signals S-166 and S-167	35	20
Between automatic block signals S-166, S-167 and Merrick Road located 5100 feet east of Lynbrook.....	25	20

C. LONG BEACH BRANCH

Location	Passenger Trains	Freight and Work Trains
Between connection to Montauk Branch and Center Avenue.....	25	20
Special Instruction D-2003 amplified.		

D. RULE 505-A IN EFFECT BETWEEN VALLEY AND LYNN

Special Instruction D-2501 modified.

E. MONTAUK AND LONG BEACH BRANCHES—LYNN

Yellow flashing light signals used instead of yellow train order signal prescribed in Rule 290 have been added to the following signals.

Westward home signal No. 1 track, Montauk Branch, located 100 feet west of Lynn.

Westward home signals, Long Beach Branch, located 475 feet east of Lynn.

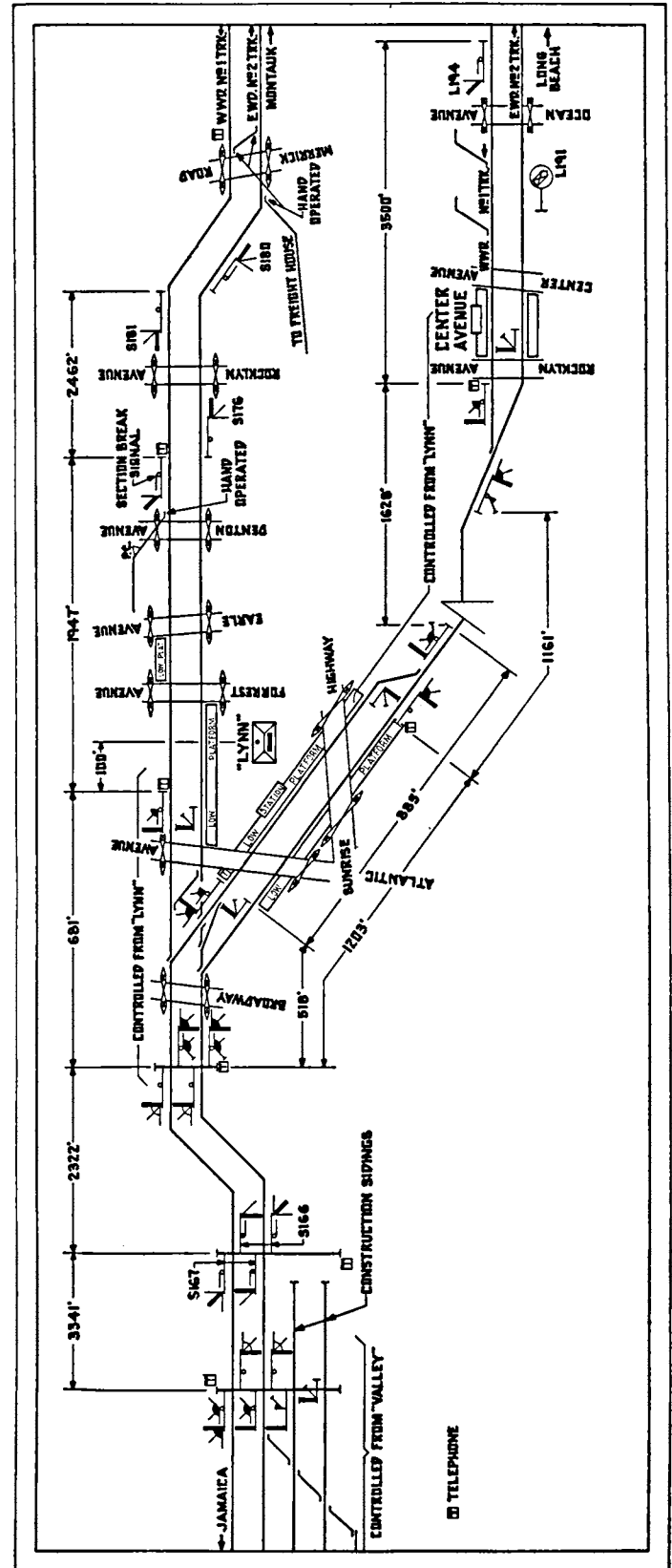
Eastward home signals No. 1 and No. 2 track, west of Lynn. IN SERVICE.

Special Instruction D-1702 will apply.

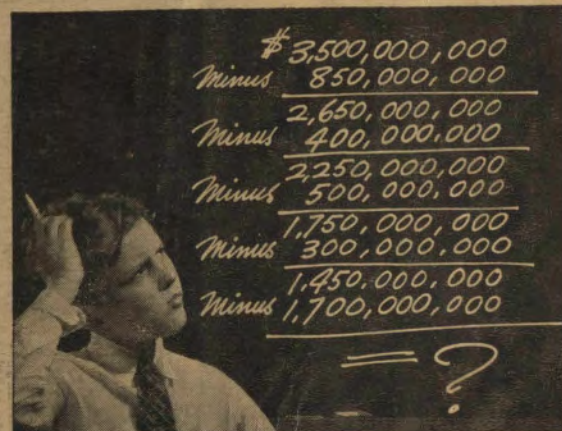
This General Order is printed in Time Table No. 10 and will not be issued in sticker form.

H. T. FRUSHOUR,
Superintendent.

Diagram accompanying General Order [No. 1001 Zone B
No. 1001 Zone C]
Paragraph A



The Question is—



WHAT CAN WE USE FOR MONEY?

American railroads will take in during 1938 a total of some 3½ billion dollars. It looks like a lot of money, and is a lot of money, until you figure where it goes.

For instance, in 1938, fuel, materials and supplies will cost about \$850,000,000.

Inescapable wear and tear, plus reasonable provision for loss and damage and equipment rentals will come to around \$400,000,000.

Interest on bonds representing borrowed money will come to \$500,000,000.

And, of course, taxes—\$300,000,000.

During the year railroad employees will receive about \$1,700,000,000 in wages.

As this leaves the railroads \$250,000,000 *in the hole*, it becomes apparent that they must find some way to cut down "outgo" or step up income or both.

To accomplish these results, the railroads are offering a specific program which is outlined in a little pamphlet which will be mailed free upon request.



**ASSOCIATION OF
AMERICAN RAILROADS**
WASHINGTON, D. C.

